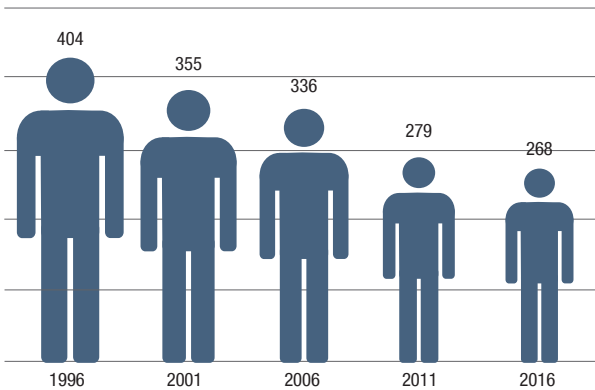


GRAND RAPIDS

Grand Rapids is a town on the northwestern shore of Lake Winnipeg on Highway #6. It was once an important stop on the fur trade and was home to "Fort Bourbon", built by La Verendrye during his expansion of trade and explorations.

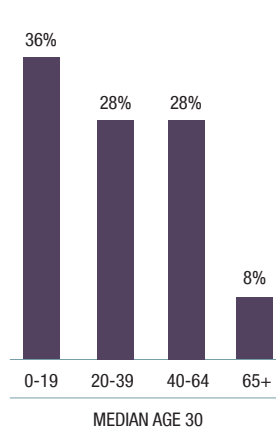
POPULATION CHANGE

Since 1996, population has decreased by 136 people.
2016 Median Age = 30



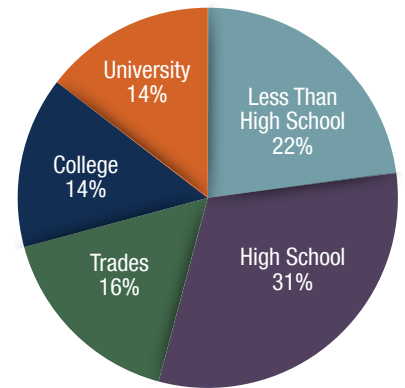
POPULATION BY AGE

2016 total population



EDUCATIONAL ATTAINMENT

2016 total population 15 year and over - 245



MEDIAN MONTHLY SHELTER COSTS 2016 - OWNED DWELLING

\$592

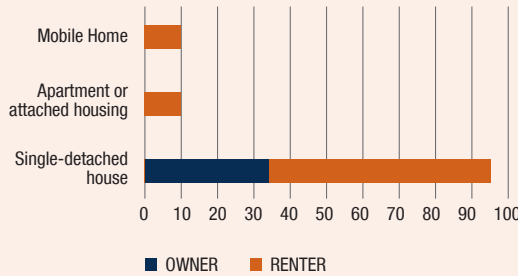
MEDIAN MONTHLY SHELTER COSTS 2016 - RENTED DWELLING

\$452

MEDIAN VALUE OF DWELLINGS IN 2016

\$95,220

HOUSING TYPE IN 2016



MEDIAN HOUSEHOLD INCOME

2016 → **\$77,312**

2011 → **n/a**

2006 → **\$51,286**

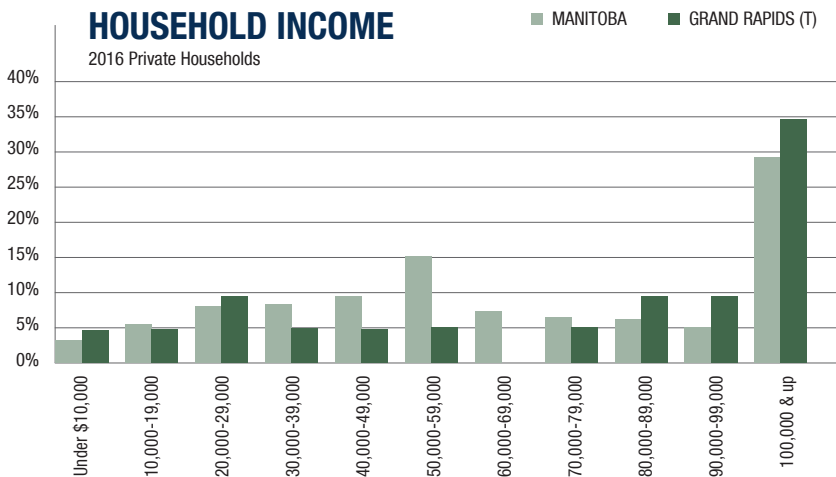
2001 → **\$41,600**

1996 → **\$37,504**

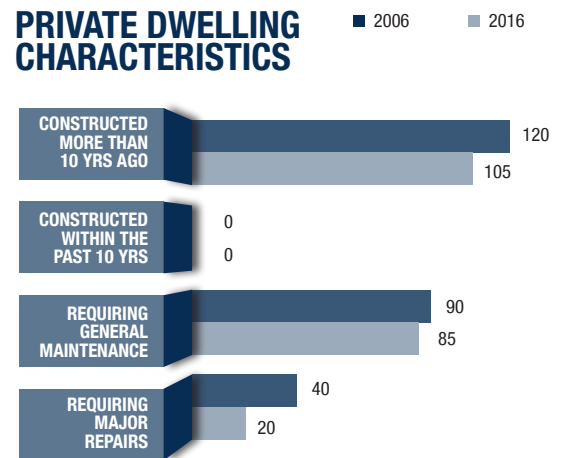


HOUSEHOLD INCOME

2016 Private Households



PRIVATE DWELLING CHARACTERISTICS



INDUSTRY HIGHLIGHTS

TOP 5 LARGEST INDUSTRIES

Education

Public Administration

Transportation

GROWING INDUSTRIES

(GROWTH OF OVER 10 JOBS FROM 2006-2016)

Transportation

Forestry, fishing and hunting

Construction

Professional, scientific and technical

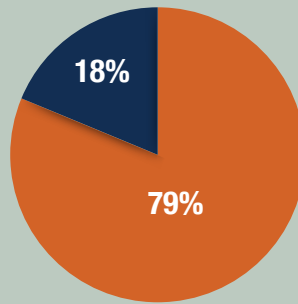
Administrative and support

Education

Healthcare

EMPLOYMENT

180 People in the Labour Force 15 years and older

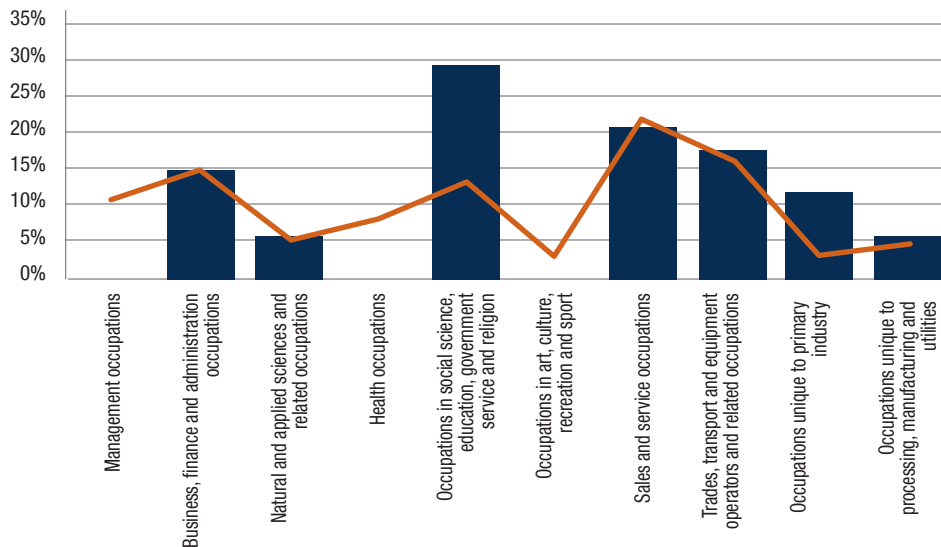


■ Employed ■ Unemployed



LABOUR FORCE BY OCCUPATION

Percentage of labour force – 2016



FOOTNOTES:

1. DATA SOURCE (UNLESS NOTED OTHERWISE) STATISTICS CANADA, CENSUS OF POPULATION, 2016 CATALOGUE NO. 98-316-X2016001
2. DATA SOURCE FOR POPULATION AND INCOME: STATISTICS CANADA, CENSUS OF POPULATION, 2016 CATALOGUE NO. 98-316-X2016001; 2011 NHD, CATALOGUE NO. 99-004-XWE; 2006 COMMUNITY PROFILES; 2001 COMMUNITY PROFILES AND 1996 PROFILE OF CENSUS DIVISIONS AND SUBDIVISIONS.
3. DATA SOURCE FOR LABOUR: STATISTICS CANADA, CENSUS OF POPULATION, 2016 CATALOGUE NO. 98-316-X2016001; 2006 COMMUNITY PROFILES.
4. DATA ROUNDING WILL IMPACT TOTALS AND PERCENTAGES, MOST NOTABLY IN SMALLER COMMUNITIES.

COMMUTING FLOW

# OF WORKERS	RESIDENCE	PLACE OF WORK
100	Grand Rapids	Grand Rapids
120	Misipawistik CN	Grand Rapids (T)
65	Winnipeg	Grand Rapids (T)

LABOUR FORCE BY INDUSTRY

INDUSTRY	PERSONS IN LABOUR FORCE IN 2016	CHANGE IN LABOUR FORCE 2006-2016
Educational services	45	10
Public administration	25	5
Utilities	20	-10
Retail trade	15	-25
Transportation and warehousing	15	15
Agriculture, forestry, fishing and hunting	10	10
Construction	10	10
Professional, scientific and technical	10	10
Administrative and support, waste management	10	10
Healthcare and social assistance	10	10
Accommodation and food services	10	-25
Mining and oil and gas extraction	0	0
Manufacturing	0	0
Wholesale trade	0	0
Information and cultural industries	0	0
Finance and insurance	0	0
Real estate and rental and leasing	0	0
Management of companies	0	0
Arts, entertainment and recreation	0	0
Other services (except public administration)	0	0

BUSINESS HIGHLIGHTS (Division No. 21)

BUSINESS TYPE	NUMBER OF BUSINESSES	NUMBER OF JOBS
Educational services	15	950+
Copper-zinc ore mining	3	600+
Social assistance services (including Day Care)	31	550+
Non-ferrous metal foundries	1	500+
General hospitals	3	450+
Restaurants and drinking places	40	400+
Nursing and residential care facilities	10	400+
Building construction	36	350+
Aboriginal public administration	6	300+
Traveller accommodations	48	300+
Grocery and beverage stores	16	300+
Local, municipal and regional public administration	7	300+
Ambulatory health care services	41	250+
Seafood, food and beverage product wholesalers	7	250+
Paper mills	1	200+
Motor vehicle and parts dealers	17	200+
Real estate	155	200+
Truck transportation	28	200+
Rail transportation	3	150+
Support activities for mining	12	150+
Air transportation	10	150+
Fishing, hunting and trapping	39	100+

Footnote:

1. This list of businesses are located in Division No. 21 and have a corporate income tax account, payroll deduction account, GST account, report business income on personal income tax, or are a charity.
2. Data source: December 2019 Business Location Counts by CSD (Manitoba)

INFRASTRUCTURE / UTILITIES

TELECOMMUNICATIONS

Telephone (Landline and cell service)
Wireless and Satellite internet
Satellite Cable Television
Carriers: Bell MTS, Rogers,
MCN Internet, Comwave Internet



ELECTRICITY

Manitoba Hydro



HIGHWAYS

#6- RTAC



RAIL

Keewatin Railway Company (via The Pas) <http://www.krcrail.ca/route-map>
Hudson's Bay Railway (via The Pas) <http://arcticgateway.com/the-gateway/#railway>



AIRPORTS

Medical Flights



WATER/WASTEWATER

Metered - Water - \$1.76 per m3 / mo.
Wastewater - \$90 per pumpout in town
- \$100 per pumpout/out of town
Sewer - \$58.70 flat rate



TOTAL NUMBER OF JOBS (Division No. 21)

Over 9,000

TOTAL NUMBER OF BUSINESSES (Division No. 21)

1182



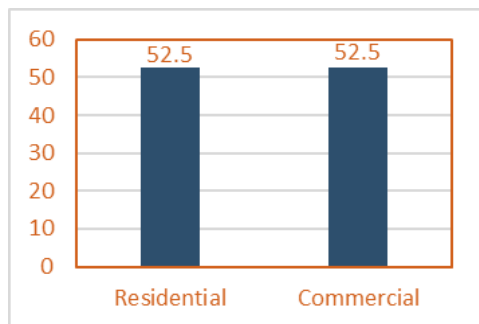
BUSINESS OPPORTUNITIES

Town of Grand Rapids

Contact: CAO Doug Ballantyne, 204—358-2551

TAXES

MUNICIPAL MILL RATE



PROVINCIAL INCOME TAX

Up to \$33,389 = 10.80%
Up to \$72,164 = 12.75%
Over \$72,164 = 17.40%
PROVINCIAL SALES TAX
Federal GST = 5%
Provincial PST—7%

TAXABLE ASSESSMENT (2016) (Building, Property and Grants)

\$12,870,100

LOCAL ATTRACTIONS AND EVENTS

Maytahaway Days

Pow Wow

Winter Festival

ADDITIONAL COMMUNITY CONTACTS

TTT Cabins	http://www.etdevelopment.ca/triple_t_cabins.php
Grand Rapids Lodge	Phone: 204-639-2539
Cooks Campground	http://www.cooks campgroundandcabins.com/Site_2/Welcome.html
Hobbs Resort	http://hobbsresort.ca/
Moak Lodge	http://www.moaklodge.ca/Site/Welcome.html

COMMUNITY CONTACT

Doug Ballantyne, CAO
Town of Grand Rapids
Box 301
Grand Rapids, MB R0C 1E0
Phone: 204-639-2260
Email: townofgrandrapidsmb@gmail.com



LOOK NORTH CONTACT

Contact your local Look North office for more detailed information about statistics or business data for your community. Your local contact is:

Ken Slobodian
Look North
15 Moak Crescent
Thompson, MB R8N 2B8
Phone: (204) 778-4138 ext. 253
Email: kslobodian@cedf.mb.ca