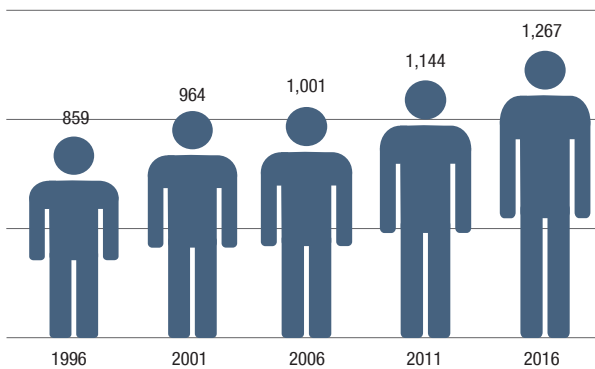


# CHEMAWAWIN

Chemawawin Cree Nation consists of two regions, the most populated of which is located on the shores of Cedar Lake, next to Easterville on Highway 60. It is part of the Swampy Cree Tribal Council and the community has services such as a regional education centre.

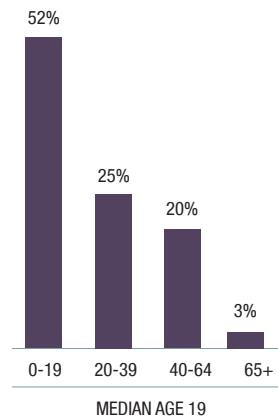
## POPULATION CHANGE

Since 1996, population has increased by 408 people  
2016 Median Age = 19



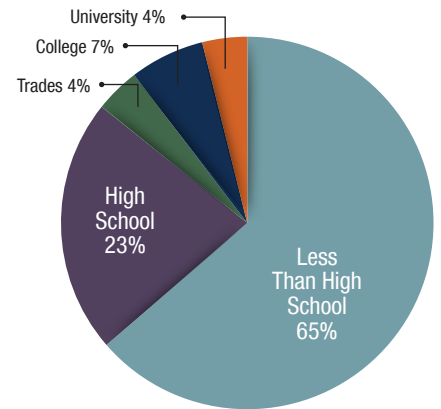
## POPULATION BY AGE

2016 total population



## EDUCATIONAL ATTAINMENT

2016 total population 15 year and over - 755



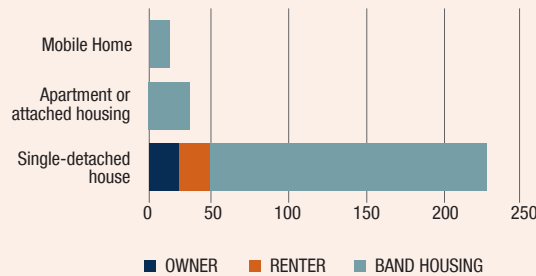
FAMILIES IN PRIVATE HOUSEHOLDS **280**

AVERAGE HOUSEHOLD SIZE **4.8**

NUMBER OF PRIVATE HOUSEHOLDS **265**

## HOUSING TYPE IN 2016

CHEMAWAWIN FIRST NATIONS, NO DATA AVAILABLE FOR EASTERVILLE



## MEDIAN HOUSEHOLD INCOME

2016 ➔ **\$40,576**

2011 ➔ **\$28,275**

2006 ➔ **\$36,821**

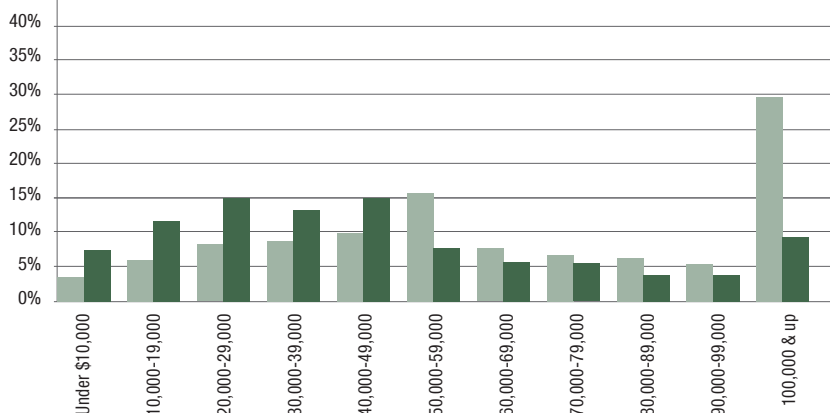
2001 ➔ **\$22,528**

1996 ➔ **\$21,568**

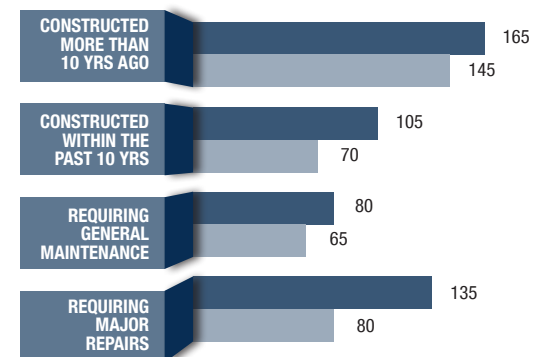


## HOUSEHOLD INCOME

2016 Private Households



## PRIVATE DWELLING CHARACTERISTICS



## INDUSTRY HIGHLIGHTS

### TOP 5 LARGEST INDUSTRIES

Education

Public Administration

Healthcare

Forestry, fishing and hunting


Construction

### GROWING INDUSTRIES

(GROWTH OF OVER 10 JOBS FROM 2006-2016)

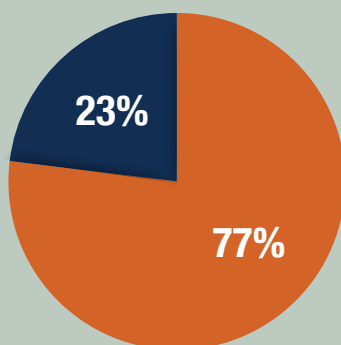
Education

Manufacturing



## EMPLOYMENT

260 People in the Labour Force in 2016  
population 15 years and older



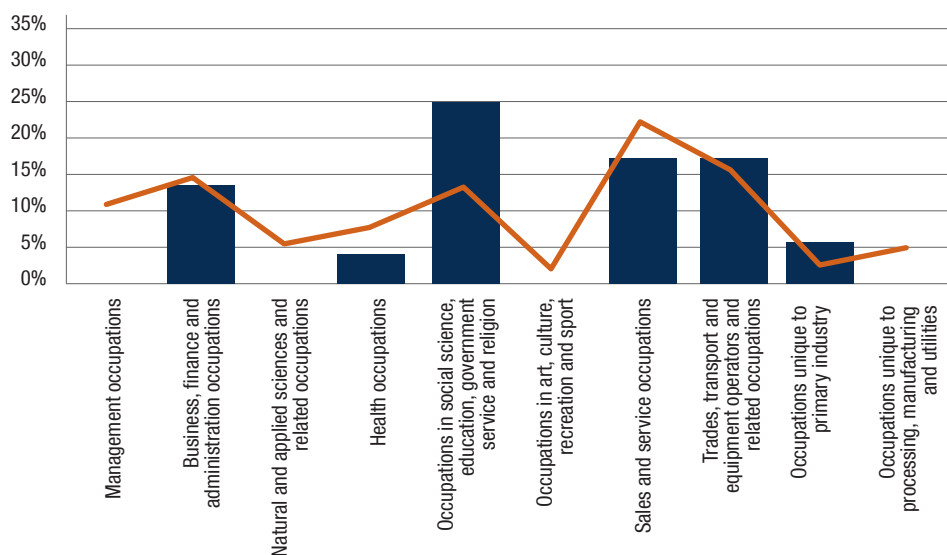
Employed Unemployed



## LABOUR FORCE BY OCCUPATION

Percentage of labour force – 2016

■ CHEMAWAVIN FIRST NATIONS  
■ MANITOBA



#### FOOTNOTES:

1. DATA SOURCE (UNLESS NOTED OTHERWISE) STATISTICS CANADA, CENSUS OF POPULATION, 2016 CATALOGUE NO. 98-316-X2016001
2. DATA SOURCE FOR POPULATION AND INCOME: STATISTICS CANADA, CENSUS OF POPULATION, 2016 CATALOGUE NO. 98-316-X2016001; 2011 NHD, CATALOGUE NO. 99-004-XWE; 2006 COMMUNITY PROFILES; 2001 COMMUNITY PROFILES AND 1996 PROFILE OF CENSUS DIVISIONS AND SUBDIVISIONS.
3. DATA SOURCE FOR LABOUR: STATISTICS CANADA, CENSUS OF POPULATION, 2016 CATALOGUE NO. 98-316-X2016001; 2006 COMMUNITY PROFILES.
4. DATA ROUNDING WILL IMPACT TOTALS AND PERCENTAGES, MOST NOTABLY IN SMALLER COMMUNITIES.

## COMMUTING FLOW

# OF WORKERS	RESIDENCE	PLACE OF WORK
75	Chemawawin	Chemawawin
75	Chemawawin	Unorganized*

\*DIVISION NO. 21, UNORGANIZED

## LABOUR FORCE BY INDUSTRY

INDUSTRY	PERSONS IN LABOUR FORCE IN 2016	CHANGE IN LABOUR FORCE 2006-2016
Educational services	60	15
Public administration	45	-35
Healthcare and social assistance	35	5
Agriculture, forestry, fishing and hunting	15	5
Construction	15	-15
Administrative and support, waste management	15	-5
Utilities	10	0
Manufacturing	10	10
Retail trade	10	-10
Transportation and warehousing	10	0
Mining and oil and gas extraction	0	0
Wholesale trade	0	0
Information and cultural industries	0	0
Finance and insurance	0	0
Real estate and rental and leasing	0	0
Professional, scientific and technical	0	0
Management of companies	0	0
Arts, entertainment and recreation	0	0
Accommodation and food services	0	-10
Other services (except public administration)	0	0

## BUSINESS HIGHLIGHTS

BUSINESS TYPE	NUMBER OF BUSINESSES	NUMBER OF JOBS
Aboriginal public administration	2	250+
Elementary and secondary schools	1	150+
Fishing	16	16
Lessors of residential buildings	2	2
Support activities for forestry	1	1
Business support services	1	1

Footnote: This list of businesses are located in Chemawawin First Nation and have a corporate income tax account, payroll deduction account, GST account, report business income on personal income tax, or are a charity.

TOTAL NUMBER OF JOBS

**Over 400**

TOTAL NUMBER OF BUSINESSES

**25**



### Business Opportunities:

Chemawawin Cree Nation

Contact: Sheldon Bourassa

(204) 627-7200

## INFRASTRUCTURE

### TELECOMMUNICATIONS

Telephone  
(Landline and cell service)  
Satellite internet  
Carriers: Bell MTS,  
Xplornet, Comstream



### AIRPORTS

Unattended emergency  
gravel airstrip is  
located on the edge of  
the community.



### HIGHWAYS

#327 - gravel 21 km  
to #60 (RTAC)



### FREIGHT CARRIERS

Gardewine North - <http://gardewine.com/>



## UTILITIES

### ELECTRICITY

Manitoba Hydro



### WATER/WASTEWATER

Source: Well water is chlorinated and pumped to two pumphouses and a standpipe. Sewage is delivered from holding tanks to local sewage lagoon.



## LOCAL ATTRACTIONS AND EVENTS

Treaty Days

Winter Days

## ADDITIONAL COMMUNITY CONTACTS

Chemawawin School

(204) 329-2115

Travel Manitoba  
Indigenous Experiences

<https://www.travelmanitoba.com/things-to-do/arts-indigenous-experiences/>

Nearest Accommodation

Grand Rapids

Travel Manitoba  
Northern Travel Guide  
2019

<https://www.travelmanitoba.com/manitoba-north/things-to-do/northern-travel-guide/>

## COMMUNITY CONTACT

Chemawawin Cree Nation  
Sheldon Bourassa  
P.O. Box 9  
Easterville, MB R0C 0V0  
Phone: 204-329-2161



## LOOK NORTH CONTACT

Contact your local Look North office for more detailed information about statistics or business data for your community. Your local contact is:

Ken Slobodian  
Look North  
15 Moak Crescent  
Thompson, MB R8N 2B8  
Phone: (204) 778-4138 ext. 253  
Email: [kslobodian@cedf.mb.ca](mailto:kslobodian@cedf.mb.ca)