

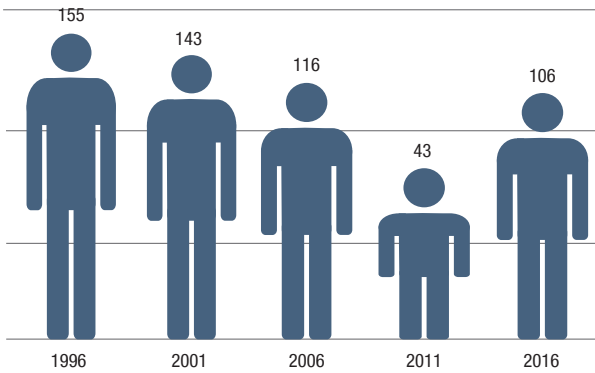
# ILFORD

Ilford is a small community that is located next to War Lake First Nation. This community was settled during the building of the Hudson Bay Railway in the early 1900's and was a key stop for prospectors during the gold rush and continues to be an important trapping area.

## POPULATION CHANGE

Since 1996, population has decreased by 49 people  
2016 Median Age = 33

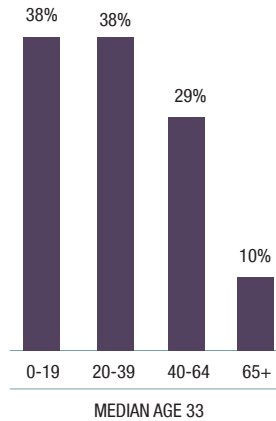
NOTE: POPULATION TOTALS INCLUDES ILFORD AND WAR LAKE FIRST NATION



## POPULATION BY AGE

2016 total population

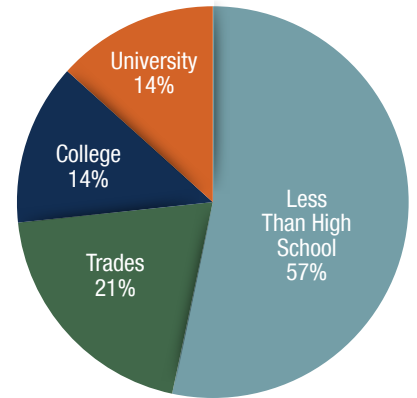
NOTE: POPULATION TOTALS INCLUDES ILFORD AND WAR LAKE FIRST NATION



## EDUCATIONAL ATTAINMENT

2016 total population 15 year and over - 70

NOTE: EDUCATION DATA INCLUDES ILFORD AND WAR LAKE FIRST NATION



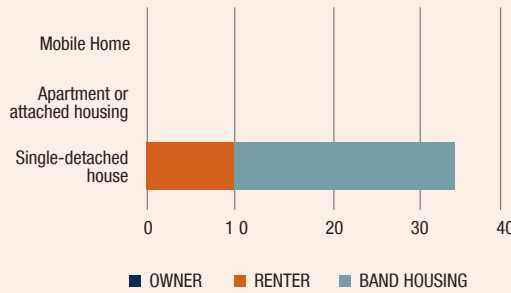
FAMILIES IN PRIVATE HOUSEHOLDS **25**

AVERAGE HOUSEHOLD SIZE **3.5**

NUMBER OF PRIVATE HOUSEHOLDS **31**

## HOUSING TYPE IN 2016

NOTE: DATA INCLUDES ILFORD AND WAR LAKE FIRST NATION



## MEDIAN HOUSEHOLD INCOME

2016 → **\$68,992**

2011 → **n/a**

\*2006 → **\$51,461**

\*2001 → **\$39,828**

\*1996 → **\$35,328**

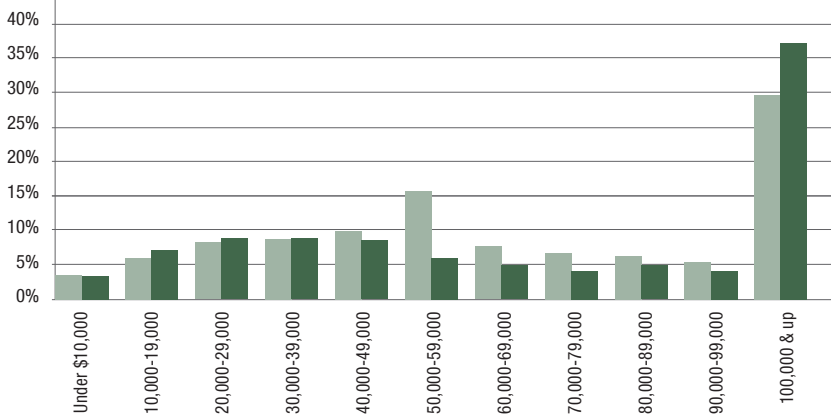


\* MEDIAN INCOME FOR DIVISION NO. 22, UNORGANIZED (NO DATA AVAILABLE FOR ILFORD/WAR LAKE FIRST NATION)

## HOUSEHOLD INCOME

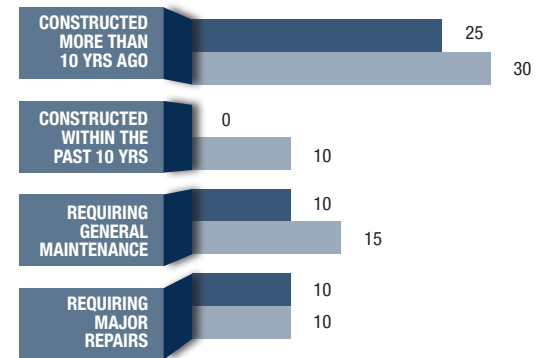
2016 Private Households

■ DIVISION NO. 22, UNORGANIZED  
■ MANITOBA



## PRIVATE DWELLING CHARACTERISTICS

NOTE: DATA INCLUDES ILFORD AND WAR LAKE FIRST NATION



## INDUSTRY HIGHLIGHTS

NOTE: DATA INCLUDES ILFORD AND WAR LAKE FIRST NATION

### TOP 5 LARGEST INDUSTRIES

Construction

Retail

Professional, scientific and technical

Administrative services

Education

### GROWING INDUSTRIES


(GROWTH OF OVER 10 JOBS FROM 2006-2016)

Construction

Retail

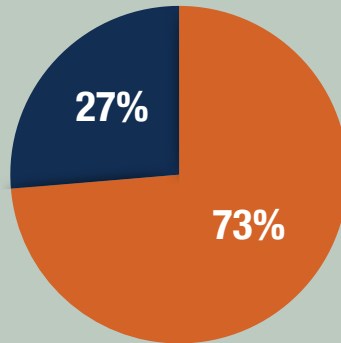
Professional, scientific and technical

Administrative services



## EMPLOYMENT

55 People in the Labour Force in 2016  
Population 15 years and older  
NOTE: DATA INCLUDES ILFORD AND WAR LAKE FIRST NATION



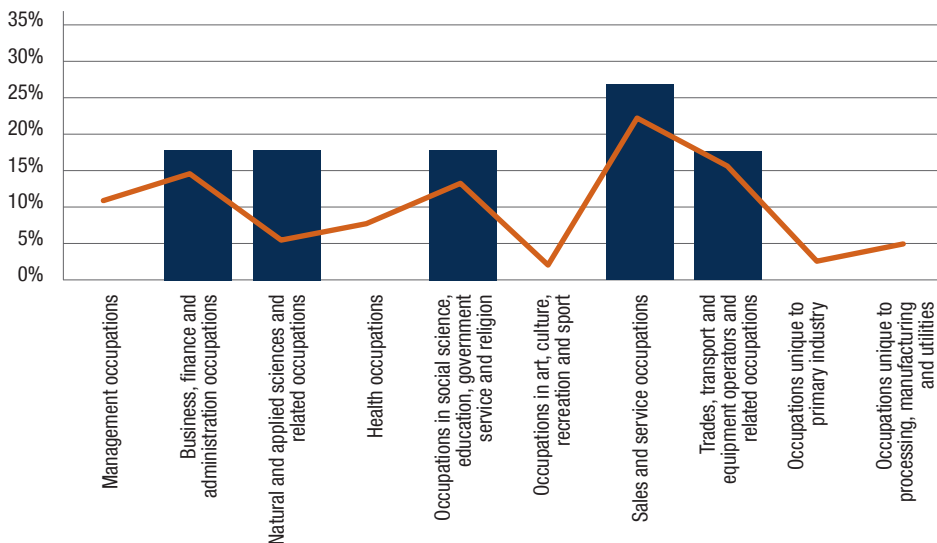
■ Employed ■ Unemployed



## LABOUR FORCE BY OCCUPATION

Percentage of labour force – 2016

■ ILFORD/WAR LAKE FIRST NATION  
■ MANITOBA



#### FOOTNOTES:

1. DATA SOURCE (UNLESS NOTED OTHERWISE) STATISTICS CANADA, CENSUS OF POPULATION, 2016 CATALOGUE NO. 98-316-X2016001
2. DATA SOURCE FOR POPULATION AND INCOME: STATISTICS CANADA, CENSUS OF POPULATION, 2016 CATALOGUE NO. 98-316-X2016001; 2011 NHD, CATALOGUE NO. 99-004-XWE; 2006 COMMUNITY PROFILES; 2001 COMMUNITY PROFILES AND 1996 PROFILE OF CENSUS DIVISIONS AND SUBDIVISIONS.
3. DATA SOURCE FOR LABOUR: STATISTICS CANADA, CENSUS OF POPULATION, 2016 CATALOGUE NO. 98-316-X2016001; 2006 COMMUNITY PROFILES.
4. DATA ROUNDING WILL IMPACT TOTALS AND PERCENTAGES, MOST NOTABLY IN SMALLER COMMUNITIES.

## COMMUTING FLOW

# OF WORKERS	RESIDENCE	PLACE OF WORK
45	Ilford	Ilford
10	Ilford	Unorganized*

\*DIVISION NO. 22, UNORGANIZED

## LABOUR FORCE BY INDUSTRY

NOTE: DATA INCLUDES ILFORD AND WAR LAKE FIRST NATION

INDUSTRY	PERSONS IN LABOUR FORCE IN 2016	CHANGE IN LABOUR FORCE 2006-2016
Construction	10	10
Retail trade	10	10
Professional, scientific and technical	10	10
Administrative and support, waste management	10	10
Educational services	10	0
Public administration	10	-5
Agriculture, forestry, fishing and hunting	0	0
Mining and oil and gas extraction	0	0
Utilities	0	0
Manufacturing	0	0
Wholesale trade	0	0
Transportation and warehousing	0	-10
Information and cultural industries	0	0
Finance and insurance	0	0
Real estate and rental and leasing	0	0
Management of companies	0	0
Healthcare and social assistance	0	-10
Arts, entertainment and recreation	0	0
Accommodation and food services	0	0
Other services (except public administration)	0	-10

## BUSINESS HIGHLIGHTS (Division No. 22)

BUSINESS TYPE	NUMBER OF BUSINESSES	NUMBER OF JOBS
Aboriginal public administration	21	1750+
Schools and educational services	9	980+
Social services	31	650+
General hospitals	2	550+
Restaurants and drinking places	39	550+
Grocery, convenience and liquor	22	550+
Nickel copper ore mining	1	500+
Hydro-electric power generation	1	500+
Ambulatory health care services	43	450+
Nursing and residential care	14	300+
Civic and social organizations	43	250+
Federal government public	2	250+
Radio broadcasting	4	250+
Air transportation	8	250+
Traveller accommodations	22	200+
Local, municipal and regional	3	200+
Machinery, automotive and	28	200+
Business support services	9	200+
General merchandise stores	9	200+
Real estate	111	200+
Heavy and civil engineering	10	150+
Gasoline stations	10	150+
Motor vehicle and parts dealers	14	150+
Building construction	20	150+

**Footnote:**

1. This list of businesses are located in Division No. 22 and have a corporate income tax account, payroll deduction account, GST account, report business income on personal income tax, or are a charity.
2. Data source: December 2019 Business Location Counts by CSD (Manitoba)

**TOTAL NUMBER OF JOBS (Division No. 22)**  
**Over 10,500**

**TOTAL NUMBER OF BUSINESSES (Division No. 22)**  
**932**



## BUSINESS OPPORTUNITIES

**Ilford Community Council**

Contact: Mayor Jim Chornoby

(204) 288-4234

## INFRASTRUCTURE / UTILITIES

### TELECOMMUNICATIONS

Telephone  
 Satellite Internet  
 Satellite Cable TV

Carriers: Bell MTS, Telus,  
 Broadband Communications North

### ELECTRICITY

Manitoba Hydro



### HIGHWAYS

Winter road access.

Winter Road map:  
<https://www.gov.mb.ca/mit/winter/maps.html>



### RAILWAY/FREIGHT CARRIERS

Hudson Bay Railway <http://arcticgateway.com/the-gateway/#railway>  
 Freight service via winter roads by  
 Gardewine North <http://www.gardewine.com/>



### AIRPORTS

Ilford Airport (ZBD)  
 (204) 288-4325  
 Emergency Flights Only



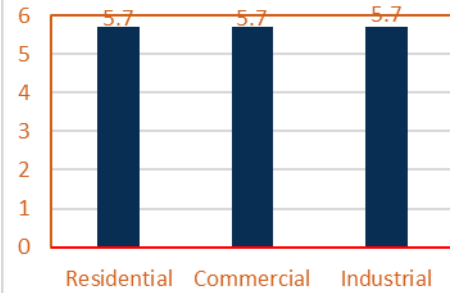
### WATER/WASTEWATER

Treated water is provided by agreement with adjacent War Lake First Nation.  
 The Band also operates the local sewage treatment plant.



## TAXES

### MUNICIPAL MILL RATE



### PROVINCIAL INCOME TAX

Up to \$33,389 = 10.80%
Up to \$72,164 = 12.75%
Over \$72,164 = 17.40%
<b>PROVINCIAL SALES TAX</b>
Federal GST = 5%
Provincial PST—7%

### TAXABLE ASSESSMENT (2016) (Building, Property and Grants)

<b>\$559,120</b>
Local Business Tax - 3.75%

## LOCAL ATTRACTIONS AND EVENTS

Winter Carnival

Canada Day

Community Hall

School Gymnasium

Baseball Diamond


## ADDITIONAL COMMUNITY CONTACTS

War Lake Lodge	(204) 335-2003
Julie Lindal School	(204) 335-4355
Travel Manitoba Manitoba North	<a href="https://www.travelmanitoba.com/manitoba-north/">https://www.travelmanitoba.com/manitoba-north/</a>

## COMMUNITY CONTACT

Iford Community Council  
c/o Mayor Jim Chornoby  
General Delivery  
Iford, MB R0B 0S0

Phone: (204) 288-4234



## LOOK NORTH CONTACT

Contact your local Look North office for more detailed information about statistics or business data for your community. Your local contact is:

Ken Slobodian  
Look North  
15 Moak Crescent  
Thompson, MB R8N 2B8  
Phone: (204) 778-4138 ext. 253  
Email: [kslobodian@cedf.mb.ca](mailto:kslobodian@cedf.mb.ca)