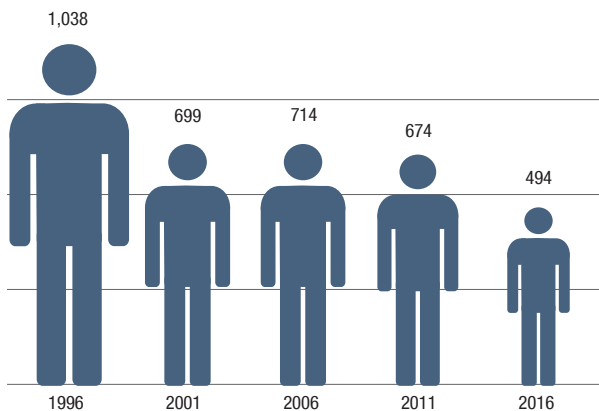


MARCEL COLOMB (BLACK STURGEON)

Marcel Colomb First Nation (Black Sturgeon) is located on Hughes Lake, near Lynn Lake and is affiliated with the Swampy Cree Tribal Council. Indigenous people have lived here for thousands of years. Most people from this First Nation currently live in Lynn Lake. The demographic data in this profile is for all people who live in Lynn Lake.

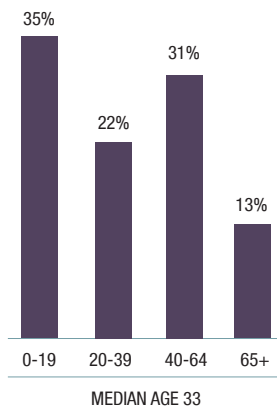
POPULATION CHANGE

Since 1996, population has decreased by 544 people.
2016 Median Age = 33



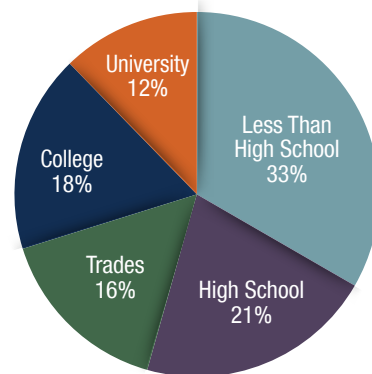
POPULATION BY AGE

2016 total population



EDUCATIONAL ATTAINMENT

2016 total population 15 year and over - 285



MEDIAN MONTHLY SHELTER COSTS 2016 - OWNED DWELLING

\$491

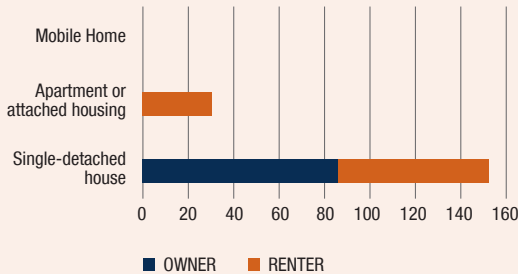
MEDIAN MONTHLY SHELTER COSTS 2016 - RENTED DWELLING

\$549

MEDIAN VALUE OF DWELLINGS IN 2016

\$40,118

HOUSING TYPE IN 2016



MEDIAN HOUSEHOLD INCOME

2016 ➔ **\$56,960**

2011 ➔ **n/a**

2006 ➔ **\$38,700**

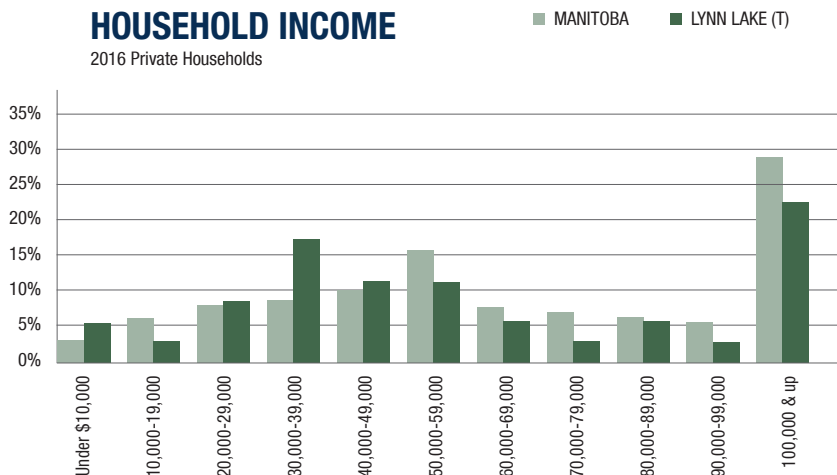
2001 ➔ **\$36,352**

1996 ➔ **\$28,314**

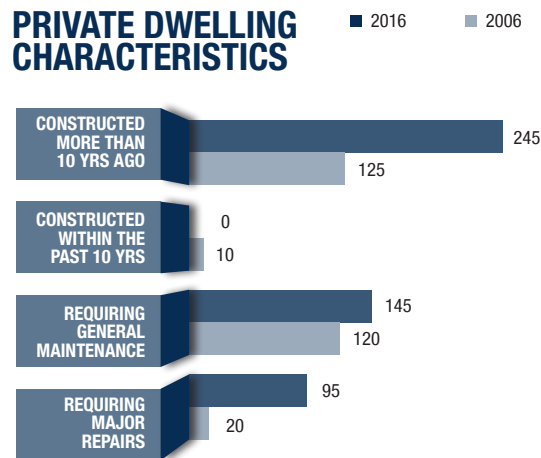


HOUSEHOLD INCOME

2016 Private Households



PRIVATE DWELLING CHARACTERISTICS



INDUSTRY HIGHLIGHTS

TOP 5 LARGEST INDUSTRIES

Healthcare
Education
Public administration
Retail
Mining

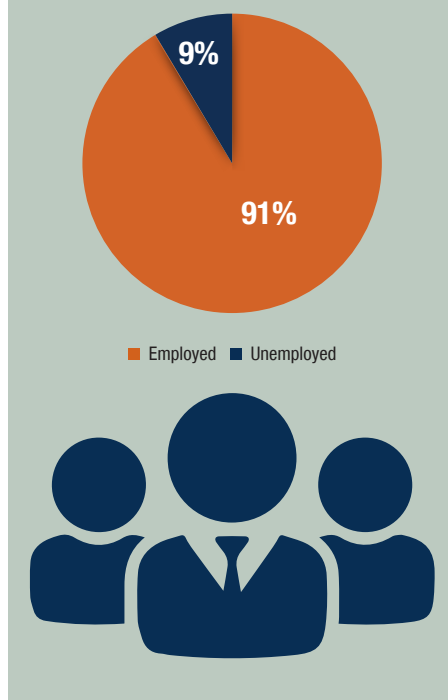
GROWING INDUSTRIES

(GROWTH OF OVER 10 JOBS FROM 2006-2016)

Education
Healthcare
Construction
Utilities
Manufacturing

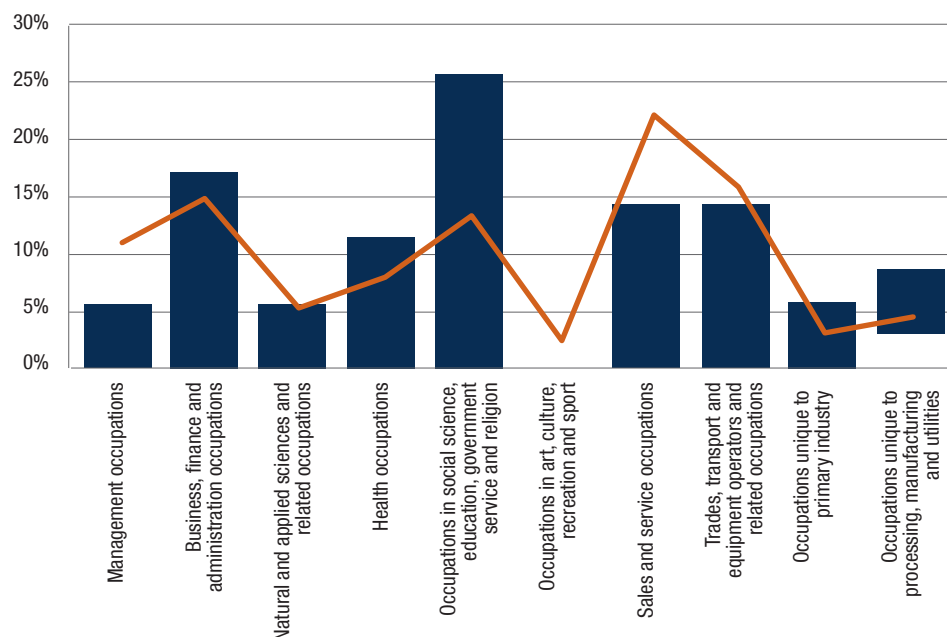
EMPLOYMENT

165 People in the Labour Force 15 years and older



LABOUR FORCE BY OCCUPATION

Percentage of labour force – 2016



FOOTNOTES:

1. DATA SOURCE (UNLESS NOTED OTHERWISE) STATISTICS CANADA, CENSUS OF POPULATION, 2016 CATALOGUE NO. 98-316-X2016001
2. DATA SOURCE FOR POPULATION AND INCOME: STATISTICS CANADA, CENSUS OF POPULATION, 2016 CATALOGUE NO. 98-316-X2016001; 2011 NHD, CATALOGUE NO. 99-004-XWE; 2006 COMMUNITY PROFILES; 2001 COMMUNITY PROFILES AND 1996 PROFILE OF CENSUS DIVISIONS AND SUBDIVISIONS.
3. DATA SOURCE FOR LABOUR: STATISTICS CANADA, CENSUS OF POPULATION, 2016 CATALOGUE NO. 98-316-X2016001; 2006 COMMUNITY PROFILES.
4. DATA ROUNDING WILL IMPACT TOTALS AND PERCENTAGES, MOST NOTABLY IN SMALLER COMMUNITIES.

COMMUTING FLOW

# OF WORKERS	RESIDENCE	PLACE OF WORK
105	Lynn Lake	Lynn Lake

LABOUR FORCE BY INDUSTRY

INDUSTRY	PERSONS IN LABOUR FORCE IN 2016	CHANGE IN LABOUR FORCE 2006-2016
Educational services	50	-20
Healthcare and social assistance	30	-10
Transportation and warehousing	25	15
Accommodation and food services	15	5
Public administration	15	5
Agriculture, forestry, fishing and hunting	10	10
Utilities	10	0
Construction	10	10
Mining and oil and gas extraction	0	-25
Manufacturing	0	0
Wholesale trade	0	0
Retail trade	0	-30
Information and cultural industries	0	-15
Finance and insurance	0	0
Real estate and rental and leasing	0	0
Professional, scientific and technical	0	-20
Management of companies	0	0
Administrative and support, waste management	0	0
Arts, entertainment and recreation	0	0
Other services (except public administration)	0	-105

BUSINESS HIGHLIGHTS (Division No. 23)

BUSINESS TYPE	NUMBER OF BUSINESSES	NUMBER OF JOBS
Local public administration	13	500+
Educational services	3	150+
Traveller accommodations	13	150+
Grocery and convenience stores	13	150+
Community health centres	3	100+
Air transportation	2	100+
Lessors of residential and social housing	10	29-49
Civic and social organizations	9	26-41
Consulting services, research and development	4	23-49
Passenger rail transportation	1	20-49
General hospital	1	20-49
Specialty trade contractors	7	15-22
Petroleum products merchant wholesalers	2	11-23
Scenic and sightseeing transportation	2	11-19
Marine cargo hauling	2	11-19
Gift, novelty and souvenir stores	1	10-19
Waste treatment and disposal	1	10-19
Pharmacies and drug stores	2	10-18

Footnote:

1. This list of businesses are located in Census Division No. 23 and have a corporate income tax account, payroll deduction account, GST account, report business income on personal income tax, or are a charity.
2. Data source: December 2019 Business Location Counts by CSD (Manitoba)

TOTAL NUMBER OF JOBS (Division No. 23)

Over 1,500

TOTAL NUMBER OF BUSINESSES (Division No. 23)

147



Business Opportunities:

Marcel Colomb First Nation

Contact: Chief Christopher Colomb or Councillor Don McCallum

Band Office Phone : (204) 356-2439

INFRASTRUCTURE

TELECOMMUNICATIONS

Telephone (no cellular service)
Satellite Internet
and Cable TV



Carriers: Bell MTS, Shaw TV
Xplornet

AIRPORTS

Closest is Lynn Lake Airport (YYL)
Phone: (204) 356-2900

Carriers: Wings Over Kissinging,
Perimeter Air, Missinippi Air,
Vangaurd Air



HIGHWAYS

Hwy # 391 - Winter Seasonal RTAC

Winter Road map:
<https://www.gov.mb.ca/mit/winter/maps.html>



RAILWAY / FREIGHT CARRIERS

Arctic Gateway (to McVeigh) <http://arcticgateway.com/thegateway/#railway>
Gardewine North (to Lynn Lake) <http://www.gardewine.com/>



UTILITIES

ELECTRICITY

Manitoba Hydro



WATER/WASTEWATER

Water and wastewater system and treatment facilities.



LOCAL ATTRACTIONS AND EVENTS

MCFN Summer Games and Sports

MCFN Pow Wow

Lynn Lake Annual Winter Festival

Lynn Lake Canada Day Celebrations and Pike Derby

ADDITIONAL COMMUNITY CONTACTS

Lynn Lake Lodge	www.lynnlake.ca/p/lodges-and-outfitters
Lynn Inn	(204) 356-2433 www.lynninn.ca
The Bronx Motel	(204) 356-2471 www.thebronxmotel.ca
Dream Catcher Bed and Breakfast	(204) 473-8256
Burge Lake Campground	www.gov.mb.ca/sd/parks/park-maps-and-locations/northeast/burge.html
Zed Lake Campground	www.gov.mb.ca/sd/parks/park-maps-and-locations/northeast/zed.html
Cochrane Lake	Unserviced camping, 2 km south of Lynn Lake on Hwy #391

COMMUNITY CONTACT

Marcel Colomb First Nation Chief and Council
Chief Christopher Colomb
P.O. Box 1150
Lynn Lake, MB R0B 0W0

Phone: (204) 356-2439



LOOK NORTH CONTACT

Contact your local Look North office for more detailed information about statistics or business data for your community. Your local contact is:

Kurt Thibault
Look North
15 Moak Crescent
Thompson, MB R8N 2B8
Phone: (204) 778-4138 ext. 252
Email: kthibault@cedf.mb.ca