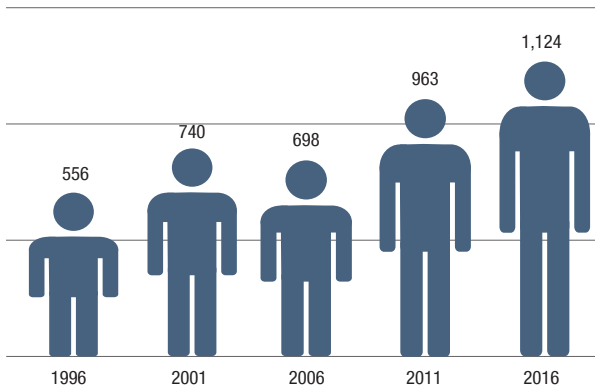


MOSAKAHIKEN

Mosakahiken Cree Nation is located next to the Northern Community of Moose Lake. Mosakahiken is a member of the Swanpy Cree Tribal Council. Nearby Little Limestone Lake is one of the clearest lakes in the world and features rare limestone cliffs.

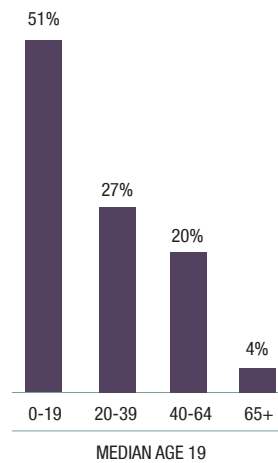
POPULATION CHANGE

Since 1996, population has increased by 568 people
2016 Median Age = 19



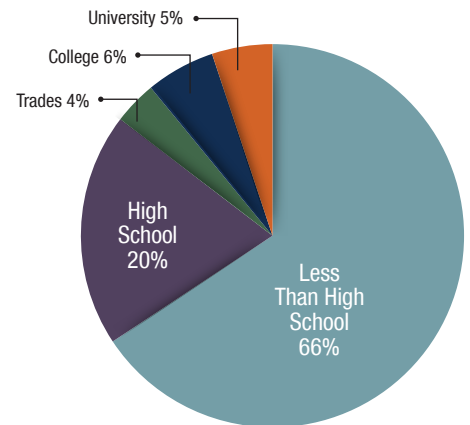
POPULATION BY AGE

2016 total population



EDUCATIONAL ATTAINMENT

2016 total population 15 year and over - 680

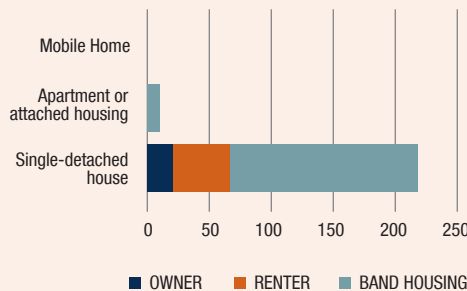


FAMILIES IN PRIVATE HOUSEHOLDS **260**

AVERAGE HOUSEHOLD SIZE **5**

NUMBER OF PRIVATE HOUSEHOLDS **220**

HOUSING TYPE IN 2016



MEDIAN HOUSEHOLD INCOME

2016 ➔ \$43,648

2011 ➔ \$26,164

2006 ➔ \$27,989

2001 ➔ \$21,952

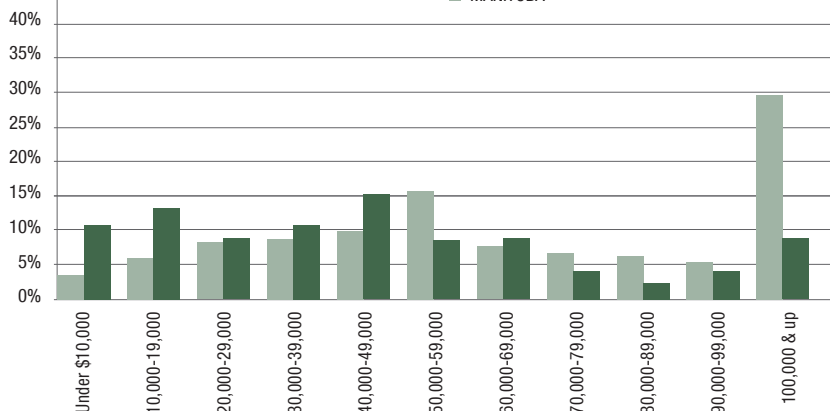
1996 ➔ \$20,992



HOUSEHOLD INCOME

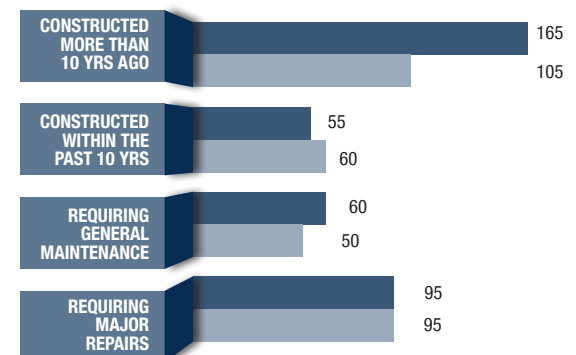
2016 Private Households

■ MOSAKAHIKEN CREE NATION
MOOSE LAKE 31A
■ MANITOBA



PRIVATE DWELLING CHARACTERISTICS

■ 2016 ■ 2006



INDUSTRY HIGHLIGHTS

TOP 5 LARGEST INDUSTRIES

Education

Public administration

Healthcare

Forestry, fishin and hunting

Utilities

GROWING INDUSTRIES

(GROWTH OF OVER 10 JOBS FROM 2006-2016)


Education

Public administration

Utilities

Retail

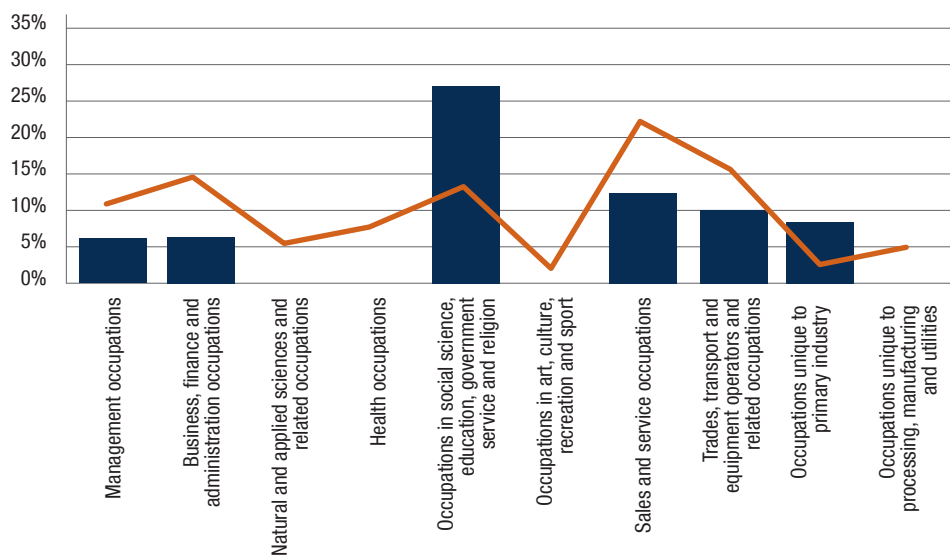
Real estate



LABOUR FORCE BY OCCUPATION

Percentage of labour force – 2016

■ MOSAKAHIKEN CREE NATION
MOOSE LAKE 31A
■ MANITOBA



FOOTNOTES:

1. DATA SOURCE (UNLESS NOTED OTHERWISE) STATISTICS CANADA, CENSUS OF POPULATION, 2016 CATALOGUE NO. 98-316-X2016001
2. DATA SOURCE FOR POPULATION AND INCOME: STATISTICS CANADA, CENSUS OF POPULATION, 2016 CATALOGUE NO. 98-316-X2016001; 2011 NHD, CATALOGUE NO. 99-004-XWE; 2006 COMMUNITY PROFILES; 2001 COMMUNITY PROFILES AND 1996 PROFILE OF CENSUS DIVISIONS AND SUBDIVISIONS.
3. DATA SOURCE FOR LABOUR: STATISTICS CANADA, CENSUS OF POPULATION, 2016 CATALOGUE NO. 98-316-X2016001; 2006 COMMUNITY PROFILES.
4. DATA ROUNDING WILL IMPACT TOTALS AND PERCENTAGES, MOST NOTABLY IN SMALLER COMMUNITIES.

COMMUTING FLOW

# OF WORKERS	RESIDENCE	PLACE OF WORK
115	Mosakahiken CN	Unorganized*

*DIVISION NO. 21, UNORGANIZED

LABOUR FORCE BY INDUSTRY

INDUSTRY	PERSONS IN LABOUR FORCE IN 2016	CHANGE IN LABOUR FORCE 2006-2016
Educational services	65	25
Public administration	45	5
Healthcare and social assistance	20	0
Agriculture, forestry, fishing and hunting	15	0
Utilities	10	10
Construction	10	0
Real estate and rental and leasing	10	10
Administrative and support, waste management	10	-5
Accommodation and food services	10	10
Mining and oil and gas extraction	0	0
Manufacturing	0	0
Wholesale trade	0	0
Retail trade	0	0
Transportation and warehousing	0	-20
Information and cultural industries	0	-10
Finance and insurance	0	0
Professional, scientific and technical	0	0
Management of companies	0	0
Arts, entertainment and recreation	0	0
Other services (except public administration)	0	0

BUSINESS HIGHLIGHTS

BUSINESS TYPE	NUMBER OF BUSINESSES	NUMBER OF JOBS
Educational services	15	950+
Copper-zinc ore mining	3	600+
Social assistance services (including Day Care)	31	550+
Non-ferrous metal foundries	1	500+
General hospitals	3	450+
Restaurants and drinking places	40	400+
Nursing and residential care facilities	10	400+
Building construction	36	350+
Aboriginal public administration	6	300+
Traveller accommodations	48	300+
Grocery and beverage stores	16	300+
Local, municipal and regional public administration	7	300+
Ambulatory health care services	41	250+
Seafood, food and beverage product wholesalers	7	250+
Paper mills	1	200+
Motor vehicle and parts dealers	17	200+
Real estate	155	200+
Truck transportation	28	200+
Rail transportation	3	150+
Support activities for mining	12	150+
Air transportation	10	150+
Fishing, hunting and trapping	39	100+

Footnote:

1. This list of businesses are located in Division No. 21 and have a corporate income tax account, payroll deduction account, GST account, report business income on personal income tax, or are a charity.

2. Data source: December 2019 Business Location Counts by CSD (Manitoba)

TOTAL NUMBER OF JOBS (Division No. 21)

Over 9,000

TOTAL NUMBER OF BUSINESSES (Division No. 21)

1182



Business Opportunities:

Mosakahiken Cree Nation

Contact: Band Manager Margaret Anderton

Phone: (204) 678-2113

INFRASTRUCTURE

TELECOMMUNICATIONS

Telephone (Landline)
Satellite internet
Carriers: Bell MTS, Xplornet



AIRPORTS

Closest airport is at The Pas (104 km)



HIGHWAYS

#384 - Winter Seasonal RTAC



RAILWAYS/FREIGHT CARRIERS

From The Pas - Via Rail - <https://www.viarail.ca/en/explore-our-destinations/stations/prairies-and-northern-manitoba/list>

Gardewine North - <http://www.gardewine.com/>



UTILITIES

ELECTRICITY

Manitoba Hydro



WATER/WASTEWATER

Source: Well water system
Piped sewage collection lines
to a lagoon.



LOCAL ATTRACTIONS AND EVENTS

Winter Carnival

Community Hall

Skating Rinks

Baseball Diamond, Soccer Fields

Basketball Court

School Gym

Walking Trail

Fishing, Hunting

Horse and Trail Rides

ADDITIONAL COMMUNITY CONTACTS

Travel Manitoba
Northern Travel Guide
2019

<https://www.travelmanitoba.com/manitoba-north/things-to-do/northern-travel-guide/>

Nearest Accommodation

The Pas

Mosakahiken School

(204) 679-2353

COMMUNITY CONTACT

Mosakahiken Cree Nation
Band Manager Margaret Anderton
General Delivery
Moose Lake, MB R0B 0Y0

Phone: 204-678-2113



LOOK NORTH CONTACT

Contact your local Look North office for more detailed information about statistics or business data for your community. Your local contact is:

Shannon Goulet
Look North Economic Development Advisor
Box 10548
Opaskwayak, MB R0B 2J0
Phone: (204) 627-8139 or (204) 620-0233
Email: sgoulet@cedf.mb.ca