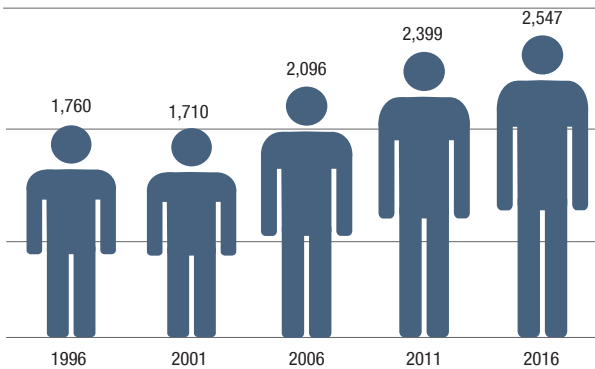


NISICHAWAYSIIHK

Nisichawayasihk Cree Nation, located on Footprint Lake, is made up of four reserves in the Nelson House area. The community's Strategic Plan has four key goals to improve the standard of living, create a strong government, develop the local economy, and provide sound fiscal management.

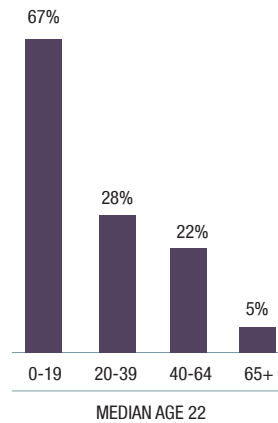
POPULATION CHANGE

Since 1996, population has increased by 787 people
2016 Median Age = 22



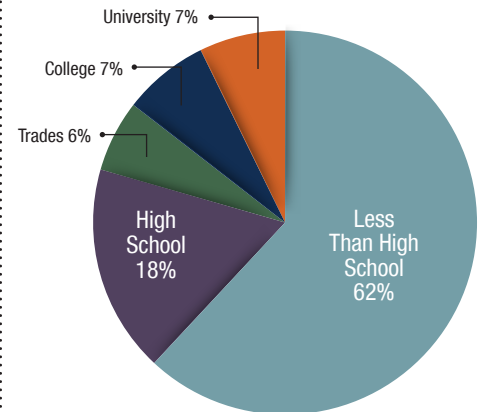
POPULATION BY AGE

2016 total population



EDUCATIONAL ATTAINMENT

2016 total population 15 year and over - 1655

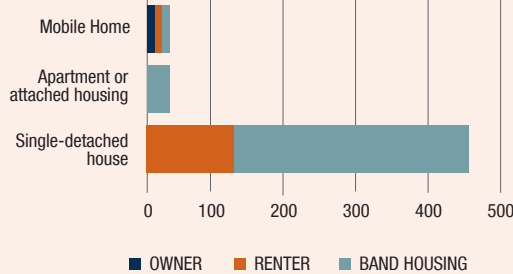


FAMILIES IN PRIVATE HOUSEHOLDS **580**

AVERAGE HOUSEHOLD SIZE **5.2**

NUMBER OF PRIVATE HOUSEHOLDS **490**

HOUSING TYPE IN 2016



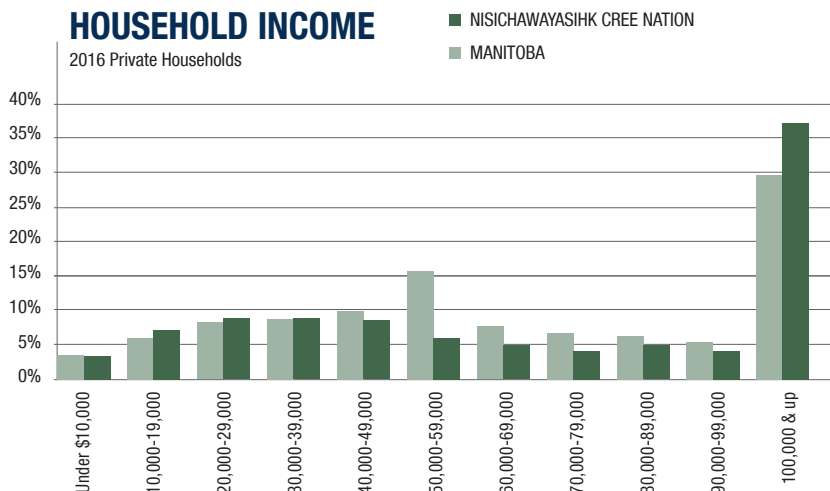
MEDIAN HOUSEHOLD INCOME

2016 ➡ **\$52,160**
2011 ➡ **\$44,342**
2006 ➡ **\$33,024**
2001 ➡ **\$28,288**
1996 ➡ **\$26,016**

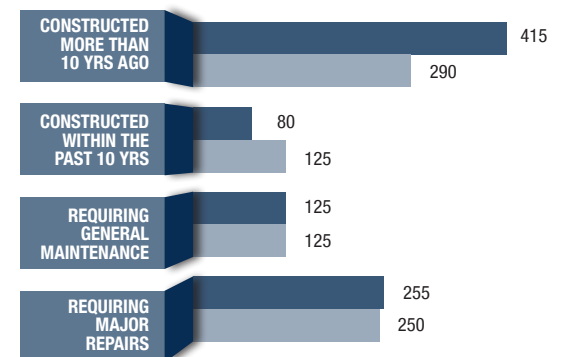


HOUSEHOLD INCOME

2016 Private Households



PRIVATE DWELLING CHARACTERISTICS



INDUSTRY HIGHLIGHTS

TOP 5 LARGEST INDUSTRIES

Healthcare

Education

Construction

Retail

Utilities

GROWING INDUSTRIES

(GROWTH OF OVER 10 JOBS FROM 2006-2016)

Healthcare

Education

Construction

Retail

Utilities

Forestry, fishing and hunting

Real Estate

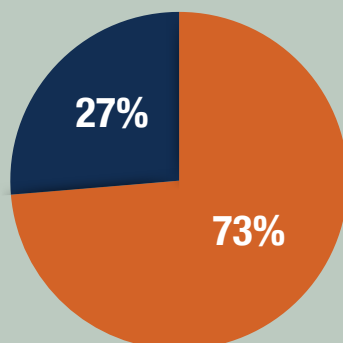
Accommodation and food

Manufacturing

Information and cultural industries

EMPLOYMENT

740 People in the Labour Force in 2016
Population 15 years and older



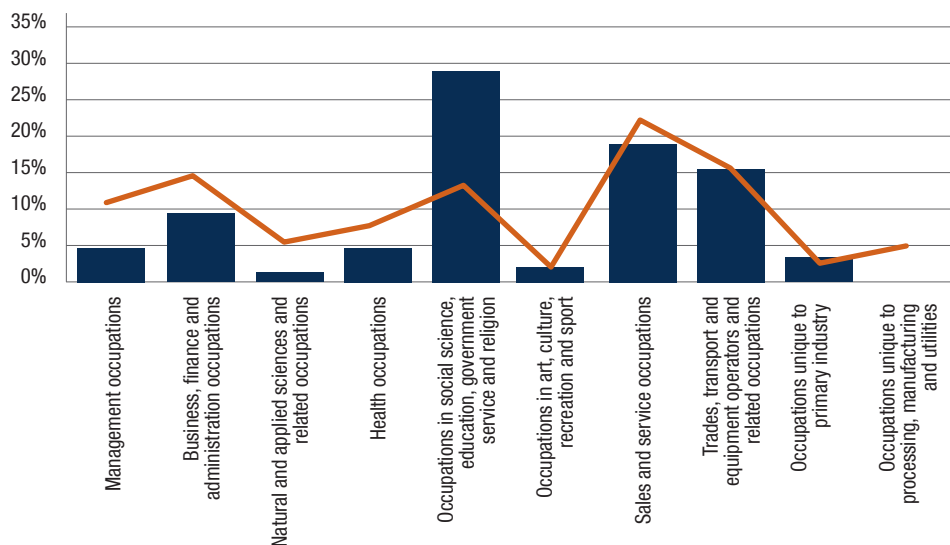
Employed Unemployed



LABOUR FORCE BY OCCUPATION

Percentage of labour force – 2016

■ NISICAWAYASIHK CREE NATION
■ MANITOBA



FOOTNOTES:

1. DATA SOURCE (UNLESS NOTED OTHERWISE) STATISTICS CANADA, CENSUS OF POPULATION, 2016 CATALOGUE NO. 98-316-X2016001
2. DATA SOURCE FOR POPULATION AND INCOME: STATISTICS CANADA, CENSUS OF POPULATION, 2016 CATALOGUE NO. 98-316-X2016001; 2011 NHD, CATALOGUE NO. 99-004-XWE; 2006 COMMUNITY PROFILES; 2001 COMMUNITY PROFILES AND 1996 PROFILE OF CENSUS DIVISIONS AND SUBDIVISIONS.
3. DATA SOURCE FOR LABOUR: STATISTICS CANADA, CENSUS OF POPULATION, 2016 CATALOGUE NO. 98-316-X2016001; 2006 COMMUNITY PROFILES.
4. DATA ROUNDING WILL IMPACT TOTALS AND PERCENTAGES, MOST NOTABLY IN SMALLER COMMUNITIES.

COMMUTING FLOW

# OF WORKERS	RESIDENCE	PLACE OF WORK
435	Nisichawayasihk CN	Nisichawayasihk CN
25	Thompson	Nisichawayasihk CN

LABOUR FORCE BY INDUSTRY

INDUSTRY	PERSONS IN LABOUR FORCE IN 2016	CHANGE IN LABOUR FORCE 2006-2016
Healthcare and social assistance	175	95
Educational services	145	80
Public administration	95	-15
Construction	55	15
Retail trade	35	15
Utilities	30	15
Agriculture, forestry, fishing and hunting	15	15
Real estate and rental and leasing	15	15
Arts, entertainment and recreation	15	5
Accommodation and food services	15	15
Manufacturing	10	10
Wholesale trade	10	0
Information and cultural industries	10	10
Finance and insurance	10	0
Professional, scientific and technical	10	0
Administrative and support, waste management	10	-10
Other services (except public administration)	10	0
Mining and oil and gas extraction	0	0
Transportation and warehousing	0	-15
Management of companies	0	-10

BUSINESS HIGHLIGHTS

BUSINESS TYPE	NUMBER OF BUSINESSES	NUMBER OF JOBS
Community health centres	2	250+
Aboriginal public administration	2	150+
Highway, street and bridge construction	1	20-49
Consumer lending	1	20-49
Lessors of social housing projects	1	20-49
Management consulting services	1	20 -49
Community care facilities for the elderly	1	20-49
Home centres	1	10-19
Social advocacy organization	1	1-4

Footnote:

1. This list of businesses are located in Nisichawayasihk Cree Nation and have a corporate income tax account, payroll deduction account, GST account, report business income on personal income tax, or are a charity.

2. Data source: December 2019 Business Location Counts by CSD (Manitoba)

TOTAL NUMBER OF JOBS

Over 500

TOTAL NUMBER OF BUSINESSES

16



Business Opportunities:

Nisichawayasihk Cree Nation

Contact: David Kobliski, EDO

Phone: (204) 484-2332

Email: davidkob@mymts.net

INFRASTRUCTURE

TELECOMMUNICATIONS

Telephone
Satellite Internet and Cable TV

Carriers: Bell MTS,
Broadband Communications North
Shaw TV



AIRPORTS

Closest airport is Thompson (YTH)



HIGHWAYS

#391 - A1

Winter Road map:
<https://www.gov.mb.ca/mit/winter/maps.html>



FREIGHT CARRIERS

Gardewine North <http://www.gardewine.com/>



UTILITIES

ELECTRICITY

Manitoba Hydro



WATER/WASTEWATER

Source: Treated water from Footprint Lake.
Wastewater treatment facility services about 1/2 of the community, the remainder use holding tanks.



LOCAL ATTRACTIONS AND EVENTS

Nisichawayasihk Events Calendar

<https://www.ncncree.com/events/>

Arena

Fishing

Hunting

Trapping

ADDITIONAL COMMUNITY CONTACTS

Atoskiwin Training and
Employment Centre

(204) 484-2886

Nisichawayasihk Noyo
Ohtinwak Collegiate

(204) 484-2602

Otetiskiwin
Kiskinwamahtowekamik
School

(204) 484-2242

Travel Manitoba
Northern Travel Guide
2019

<https://www.travelmanitoba.com/manitoba-north/things-to-do/northern-travel-guide/>

COMMUNITY CONTACT

Nisichawayasihk Cree Nation
David Kobliski, EDO
PO Box 393
Nelson House, MB R0B 1A0

Phone: (204) 484-2332
Email: davidkob@mymts.net



LOOK NORTH CONTACT

Contact your local Look North office for more detailed information about statistics or business data for your community. Your local contact is:

Ken Slobodian
Look North
15 Moak Crescent
Thompson, MB R8N 2B8
Phone: (204) 778-4138 ext. 253
Email: kslobodian@cedf.mb.ca