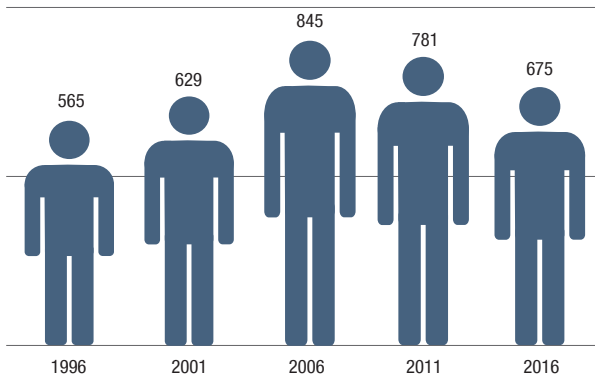


# RED SUCKER LAKE

Red Sucker Lake First Nation sits on the north shore of Red Sucker Lake and is accessible by air and winter roads. The community opened a new health facility in 2019. The region is heavily forested and known for trapping.

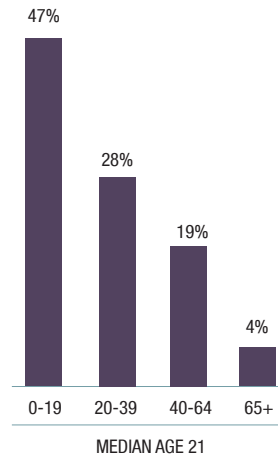
## POPULATION CHANGE

Since 1996, population has increased by 110 people  
2016 Median Age = 21



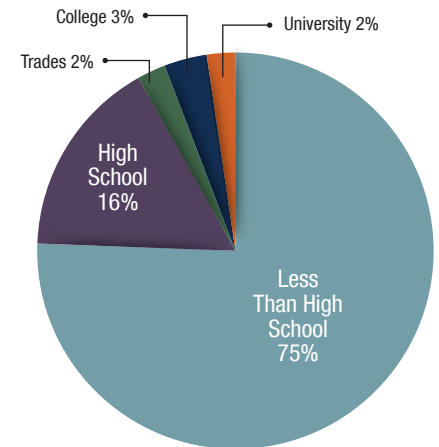
## POPULATION BY AGE

2016 total population



## EDUCATIONAL ATTAINMENT

2016 total population 15 year and over - 435

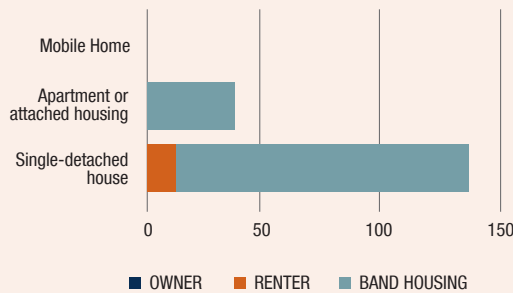


FAMILIES IN PRIVATE HOUSEHOLDS **160**

AVERAGE HOUSEHOLD SIZE **4.7**

NUMBER OF PRIVATE HOUSEHOLDS **145**

## HOUSING TYPE IN 2016



## MEDIAN HOUSEHOLD INCOME

2016 ➡ **\$35,968**

2011 ➡ **\$23,645**

2006 ➡ **\$51,461**

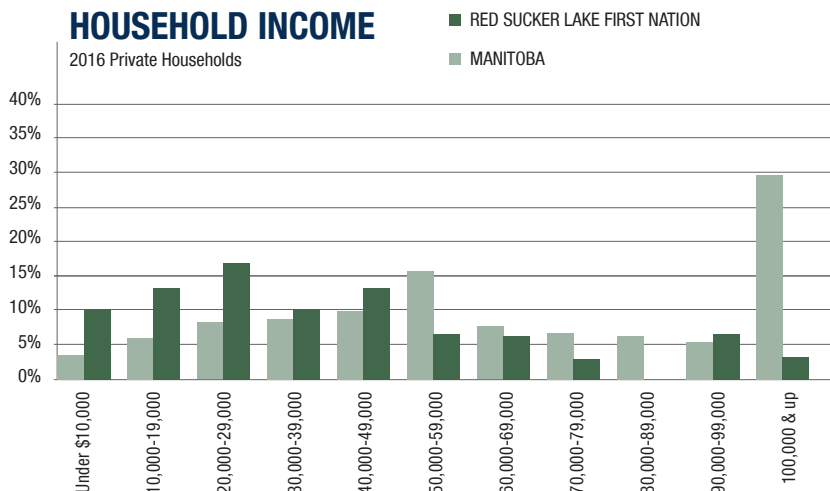
2001 ➡ **\$24,320**

1996 ➡ **\$22,221**

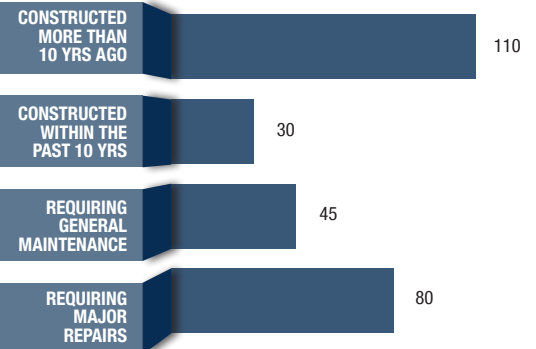


## HOUSEHOLD INCOME

2016 Private Households



## 2016 PRIVATE DWELLING CHARACTERISTICS



## INDUSTRY HIGHLIGHTS

### TOP 5 LARGEST INDUSTRIES

Education

Public administration

Healthcare

Construction

Retail

### GROWING INDUSTRIES

(GROWTH OF OVER 10 JOBS FROM 2006-2016)

Accommodation and food services

Construction

Mining

Public administration

Education

Healthcare

Transportation

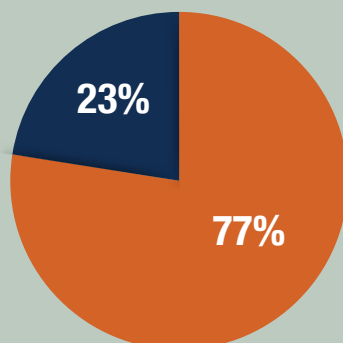
Other services

Utilities

Wholesale

## EMPLOYMENT

200 People in the Labour Force in 2016  
Population 15 years and older



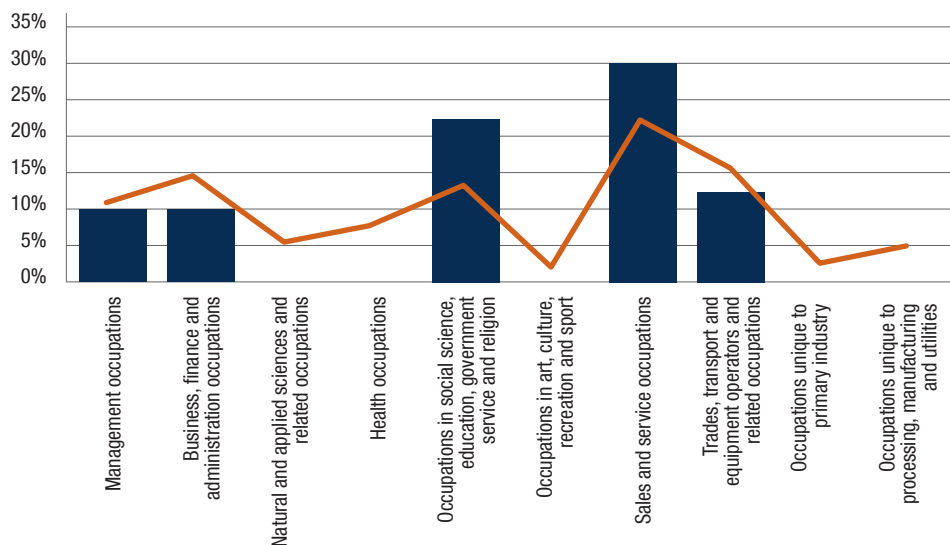
Employed Unemployed



## LABOUR FORCE BY OCCUPATION

Percentage of labour force – 2016

RED SUCKER LAKE FIRST NATION  
MANITOBA



#### FOOTNOTES:

1. DATA SOURCE (UNLESS NOTED OTHERWISE) STATISTICS CANADA, CENSUS OF POPULATION, 2016 CATALOGUE NO. 98-316-X2016001
2. DATA SOURCE FOR POPULATION AND INCOME: STATISTICS CANADA, CENSUS OF POPULATION, 2016 CATALOGUE NO. 98-316-X2016001; 2011 NHD, CATALOGUE NO. 99-004-XWE; 2006 COMMUNITY PROFILES; 2001 COMMUNITY PROFILES AND 1996 PROFILE OF CENSUS DIVISIONS AND SUBDIVISIONS.
3. DATA SOURCE FOR LABOUR: STATISTICS CANADA, CENSUS OF POPULATION, 2016 CATALOGUE NO. 98-316-X2016001; 2006 COMMUNITY PROFILES.
4. DATA ROUNDING WILL IMPACT TOTALS AND PERCENTAGES, MOST NOTABLY IN SMALLER COMMUNITIES.

## COMMUTING FLOW

# OF WORKERS	RESIDENCE	PLACE OF WORK
140	Red Sucker Lake FN	Red Sucker Lake FN
30	Garden Hill FN	Red Sucker Lake FN
30	Unorganized*	Red Sucker Lake FN

\*DIVISION NO. 22, UNORGANIZED

## LABOUR FORCE BY INDUSTRY\*

\*DIVISION NO. 22, UNORGANIZED

INDUSTRY	PERSONS IN LABOUR FORCE IN 2016	CHANGE IN LABOUR FORCE 2006-2016
Educational services	160	20
Public administration	125	25
Healthcare and social assistance	110	15
Construction	85	30
Retail trade	80	-15
Accommodation and food services	65	40
Transportation and warehousing	55	10
Mining and oil and gas extraction	50	30
Other services (except public administration)	45	10
Agriculture, forestry, fishing and hunting	40	-75
Utilities	25	10
Administrative and support, waste management	25	0
Manufacturing	15	5
Professional, scientific and technical	15	5
Wholesale trade	10	10
Information and cultural industries	10	0
Real estate and rental and leasing	10	-5
Finance and insurance	0	-10
Management of companies	0	0
Arts, entertainment and recreation	0	0

## BUSINESS HIGHLIGHTS

BUSINESS TYPE	NUMBER OF BUSINESSES	NUMBER OF JOBS
Child and youth services	1	20-49
Grocery stores	1	10-19
General merchandise stores	1	5-9
Business services	2	2-8
Professional, scientific and technical services	1	1 -4
Masonry contractors	1	1
School bus transportation	1	1

**Footnote:**

1. This list of businesses are located in Red Sucker Lake First Nation and have a corporate income tax account, payroll deduction account, GST account, report business income on personal income tax, or are a charity.

2. Data source: December 2019 Business Location Counts by CSD (Manitoba)

TOTAL NUMBER OF JOBS

**Over 100**

TOTAL NUMBER OF BUSINESSES

**10**



### Business Opportunities:

Red Sucker Lake First Nation

Contact: Samuel Knott

(204) 469-5041

Email: samuelknott@gmail.com

Contact: Clifton Harper, Business Development

(204) 469-5041

Email: cliftonharper200@gmail.com

## INFRASTRUCTURE

### TELECOMMUNICATIONS

Telephone (land lines only)  
Satellite Internet

Carriers: Bell MTS,  
Broadband Communications North



### AIRPORTS

Red Sucker Lake Airport (YRS)  
(204) 469-5396  
Carriers: Perimeter Aviation  
Charter services available



### HIGHWAYS

Winter road access to #373  
and #391

Winter Road map:  
<https://www.gov.mb.ca/mit/winter/maps.html>



### FREIGHT CARRIERS

Freight service via winter roads by  
Gardewine North <http://www.gardewine.com/>



### FERRIES

Ross Island Ferry (Sea Falls)

<https://www.gov.mb.ca/mit/namo/schedule.html>



## UTILITIES

### ELECTRICITY

Manitoba Hydro



### WATER/WASTEWATER

Water is treated water from Red Sucker Lake. Sewage disposal is by trucked septic service and fields.



## LOCAL ATTRACTIONS AND EVENTS

Recreation facilities

Pool hall

Community meeting place

## ADDITIONAL COMMUNITY CONTACTS

Contact band office to  
arrange accommodations

(204) 469-5041

Red Sucker Lake School

(204) 469-5302

Travel Manitoba  
Northern Travel Guide  
2019

<https://www.travelmanitoba.com/manitoba-north/things-to-do/northern-travel-guide/>

## COMMUNITY CONTACT

Red Sucker Lake First Nation  
EDO Clifton Harper  
General Delivery  
Red Sucker Lake, MB R0B 1H0

Phone: (204) 469-5041  
Email: [cliftonharper200@gmail.com](mailto:cliftonharper200@gmail.com)



## LOOK NORTH CONTACT

Contact your local Look North office for more detailed information about statistics or business data for your community. Your local contact is:

Kurt Thibault  
Look North  
15 Moak Crescent  
Thompson, MB R8N 2B8  
Phone: (204) 778-4138 ext. 252  
Email: [kthibault@cedf.mb.ca](mailto:kthibault@cedf.mb.ca)