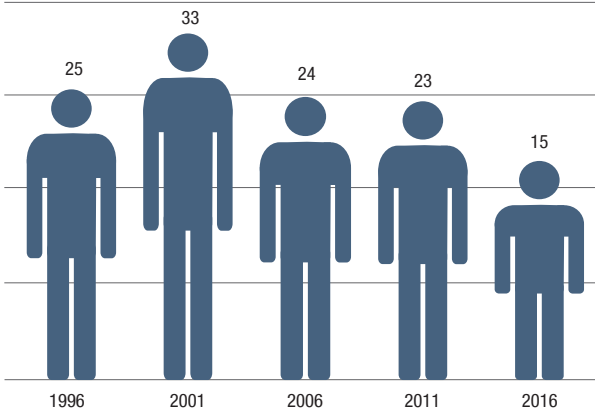


RED SUCKER LAKE

Red Sucker Lake is a Northern Community on the north shore of Red Sucker Lake and is accessible by air and winter roads. Located beside Red Sucker Lake First Nation, the region is heavily forested and known for trapping.

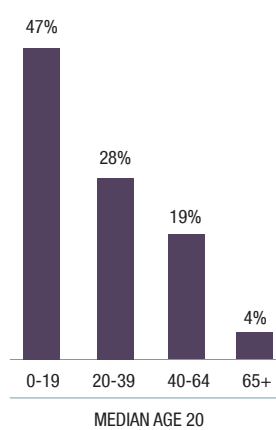
POPULATION CHANGE

Since 1996, population has decreased by 10 people
2016 Median Age = 20



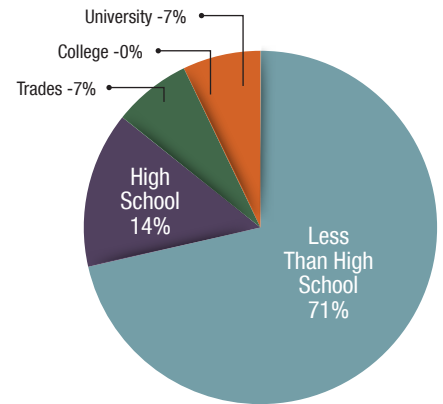
POPULATION BY AGE

2016 total population



EDUCATIONAL ATTAINMENT

2016 total population 15 year and over - 140



MEDIAN MONTHLY SHELTER COSTS 2016 - OWNED DWELLING

\$696*

MEDIAN MONTHLY SHELTER COSTS 2016 - RENTED DWELLING

\$500*

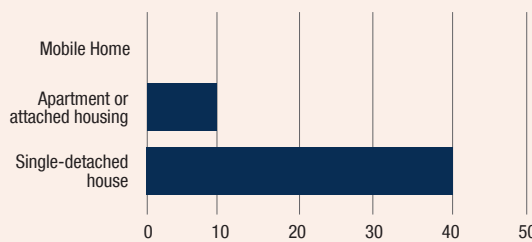
MEDIAN VALUE OF DWELLINGS IN 2016

\$200,162*

*DATA FOR DIVISION NO. 22, UNORGANIZED

HOUSING TYPE IN 2016

Private Households



MEDIAN HOUSEHOLD INCOME

2016 → **\$29,248**

*2011 → **29,248**

*2006 → **n/a**

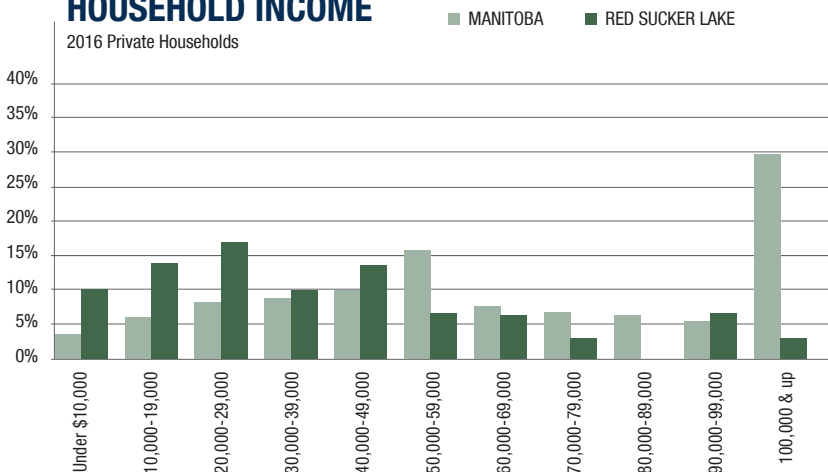
*2001 → **\$24,320**

*1996 → **\$22,221**

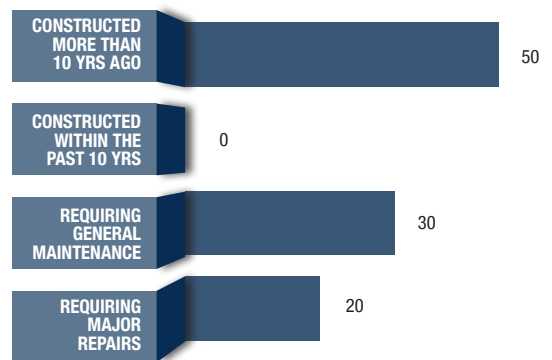
*MEDIAN INCOME FOR RED SUCKER LAKE FIRST NATION (NO DATA AVAILABLE FOR RED SUCKER LAKE)

HOUSEHOLD INCOME

2016 Private Households



2016 PRIVATE DWELLING CHARACTERISTICS



INDUSTRY HIGHLIGHTS

FOR DIVISION NO. 22, UNORGANIZED

TOP 5 LARGEST INDUSTRIES

Education

Public administration

Healthcare

Construction

Retail

GROWING INDUSTRIES

(GROWTH OF OVER 10 JOBS FROM 2006-2016)

Accommodation and food services

Construction

Mining

Public administration

Education

Healthcare

Transportation

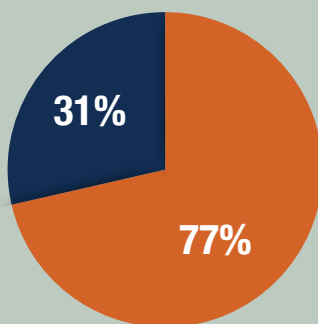
Other services

Utilities

Wholesale

EMPLOYMENT

65 people in the labour force in 2016
Population 15 years and older



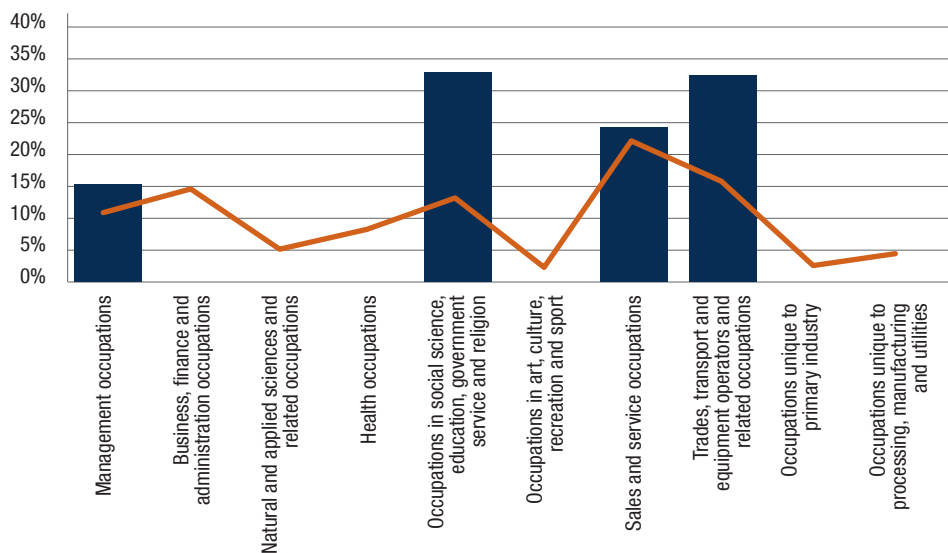
Employed Unemployed



LABOUR FORCE BY OCCUPATION

Percentage of labour force – 2016

RED SUCKER LAKE NORTHERN COMMUNITY
MANITOBA



FOOTNOTES:

1. DATA SOURCE (UNLESS NOTED OTHERWISE): STATISTICS CANADA, CENSUS OF POPULATION, 2016 CATALOGUE NO. 98-316-X2016001
2. DATA SOURCE FOR POPULATION AND INCOME: STATISTICS CANADA, CENSUS OF POPULATION, 2016 CATALOGUE NO. 98-316-X2016001; 2011 NHD, CATALOGUE NO. 99-004-XWE; 2006 COMMUNITY PROFILES; 2001 COMMUNITY PROFILES AND 1996 PROFILE OF CENSUS DIVISIONS AND SUBDIVISIONS.
3. DATA SOURCE FOR LABOUR: STATISTICS CANADA, CENSUS OF POPULATION, 2016 CATALOGUE NO. 98-316-X2016001; 2006 COMMUNITY PROFILES.
4. DATA ROUNDING WILL IMPACT TOTALS AND PERCENTAGES, MOST NOTABLY IN SMALLER COMMUNITIES.

COMMUTING FLOW

# OF WORKERS	RESIDENCE	PLACE OF WORK
140	Red Sucker Lake FN	Red Sucker Lake FN
30	Garden Hill FN	Red Sucker Lake FN
30	Unorganized*	Red Sucker Lake FN

*DIVISION NO. 22, UNORGANIZED

LABOUR FORCE BY INDUSTRY

FOR DIVISION NO. 22, UNORGANIZED

INDUSTRY	PERSONS IN LABOUR FORCE IN 2016	CHANGE IN LABOUR FORCE 2006-2016
Educational services	160	20
Public administration	125	25
Healthcare and social assistance	110	15
Construction	85	30
Retail trade	80	-15
Accommodation and food services	65	40
Transportation and warehousing	55	10
Mining and oil and gas extraction	50	30
Other services (except public administration)	45	10
Agriculture, forestry, fishing and hunting	40	-75
Utilities	25	10
Administrative and support, waste management	25	0
Manufacturing	15	5
Professional, scientific and technical	15	5
Wholesale trade	10	10
Information and cultural industries	10	0
Real estate and rental and leasing	10	-5
Finance and insurance	0	-10
Management of companies	0	0
Arts, entertainment and recreation	0	0

BUSINESS HIGHLIGHTS

BUSINESS TYPE	NUMBER OF BUSINESSES	NUMBER OF JOBS
Child and youth services	1	20-49
Grocery stores	1	20-49
General merchandise stores	1	10-19
Professional, scientific and technical services	1	1-4
Office administrative services	1	1-4
Janitorial services	1	1-4
Masonry contractors	1	1
School and employee bus transportation	1	1

Footnote:

1. This list of businesses are located in Red Sucker Lake and have a corporate income tax account, payroll deduction account, GST account, report business income on personal income tax, or are a charity.
2. Data source: December 2019 Business Location Counts by CSD (Manitoba)



TOTAL NUMBER OF JOBS
Over 100

TOTAL NUMBER OF BUSINESSES
10



BUSINESS OPPORTUNITIES

Red Sucker Lake Community Council

Contact: Mayor Sidney Little

(204) 469-5444

Email: Sidneylittle@gmail.com

INFRASTRUCTURE / UTILITIES

TELECOMMUNICATIONS

Telephone (landlines only)
Satellite Internet



Carriers: Bell MTS, Broadband Communications North

ELECTRICITY

Manitoba Hydro



HIGHWAYS

Winter Roads connect to Hwy 373 and Hwy 391.

Winter Road map:
<https://www.gov.mb.ca/mit/winter/maps.html>



FREIGHT CARRIERS

Freight service via winter roads by:
Gardewine North - <http://www.gardewine.com/>



AIRPORTS

Red Sucker Lake Airport (YRS)
(204) 469-5396
Carriers: Perimeter Airlines
Charter services available



WATER/WASTEWATER

Water source is treated water from Red Sucker Lake.
Sewage disposal is by septic tanks and fields.



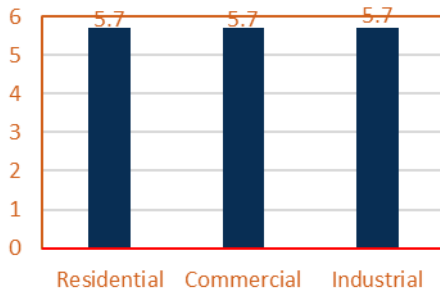
FERRIES

Ross Island Ferry (Sea Falls)
<https://www.gov.mb.ca/mit/namo/schedule.html>



TAXES

MUNICIPAL MILL RATE



PROVINCIAL INCOME TAX

Up to \$33,389 = 10.80%
Up to \$72,164 = 12.75%
Over \$72,164 = 17.40%
PROVINCIAL SALES TAX
Federal GST = 5%
Provincial PST—7%

TAXABLE ASSESSMENT (2016) (Building, Property and Grants)

\$326,980
Local Business Tax - 3.75%

LOCAL ATTRACTIONS AND EVENTS

Fishing

Community meeting place

ADDITIONAL COMMUNITY CONTACTS

Travel Manitoba Manitoba North	https://www.travelmanitoba.com/ manitoba-north/
Red Sucker Lake Community Council	(204) 469-5444
Local lodging arrangements	Contact Mayor Sidney Little (204) 469-5444

COMMUNITY CONTACT

Mayor Sidney Little
Red Sucker Lake Community Council
General Delivery
Red Sucker Lake, MB R0B 1H0

Phone: (204) 469-5444
Email: sidneylittle@gmail.com



LOOK NORTH CONTACT

Contact your local Look North office for more detailed information about statistics or business data for your community. Your local contact is:

Kurt Thibault
Look North
15 Moak Crescent
Thompson, MB R8N 2B8
Phone: (204) 778-4138 ext. 252
Email: kthibault@cedf.mb.ca