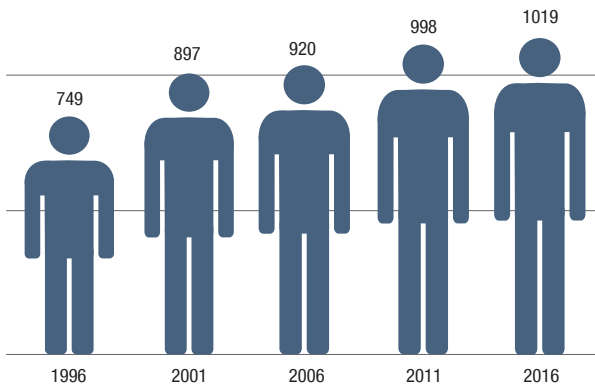


SHAMATTAWA

Shamattawa First Nation, accessible by air and winter roads, is located on God's River at the tributary of Echoing River. Ancestors were involved in the fur trade as far back as the 17th century. Since 2009, the community has had a chapter of the Junior Canadian Rangers.

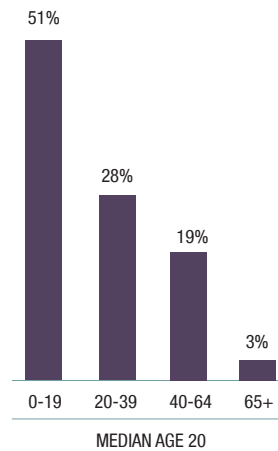
POPULATION CHANGE

Since 1996, population has increased by 270 people
2016 Median Age = 20



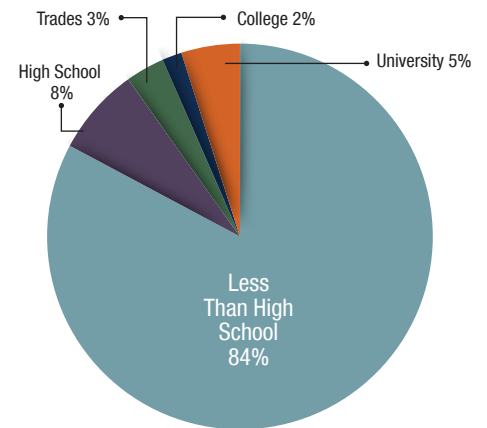
POPULATION BY AGE

2016 total population



EDUCATIONAL ATTAINMENT

2016 total population 15 year and over - 600

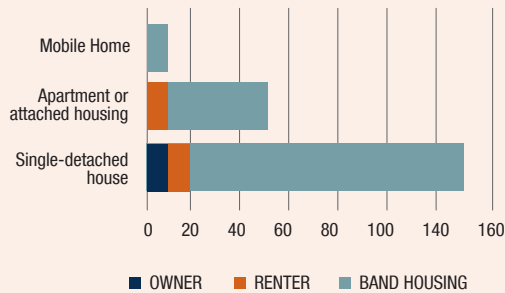


FAMILIES IN PRIVATE HOUSEHOLDS **205**

AVERAGE HOUSEHOLD SIZE **5.7**

NUMBER OF PRIVATE HOUSEHOLDS **180**

HOUSING TYPE IN 2016



MEDIAN HOUSEHOLD INCOME

2016 ➡ **\$47,936**

2011 ➡ **\$42,196**

2006 ➡ **\$37,248**

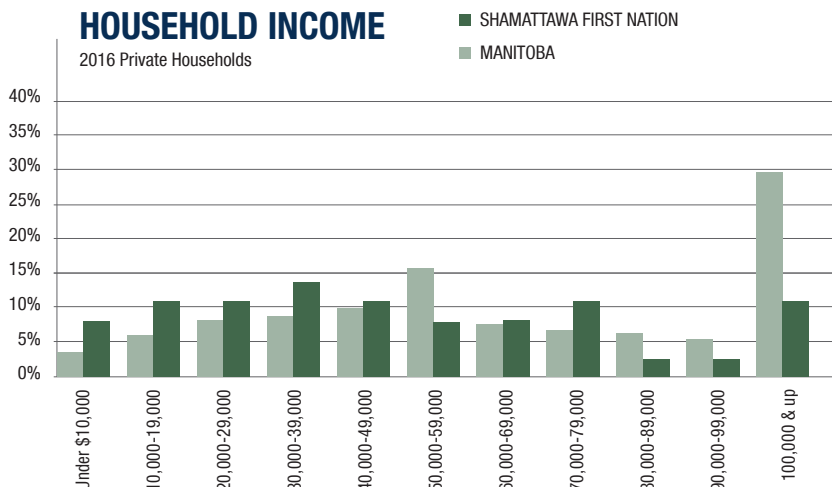
2001 ➡ **\$36,544**

1996 ➡ **\$29,760**

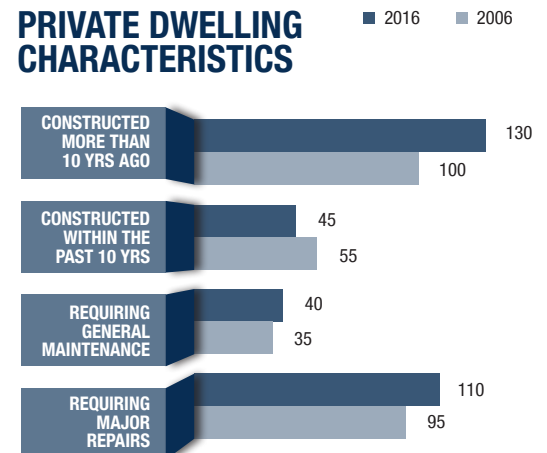


HOUSEHOLD INCOME

2016 Private Households



PRIVATE DWELLING CHARACTERISTICS



INDUSTRY HIGHLIGHTS

TOP 5 LARGEST INDUSTRIES

Education

Public administration

Healthcare

Construction

Retail

GROWING INDUSTRIES


(GROWTH OF OVER 10 JOBS FROM 2006-2016)

Education

Construction

Transportation

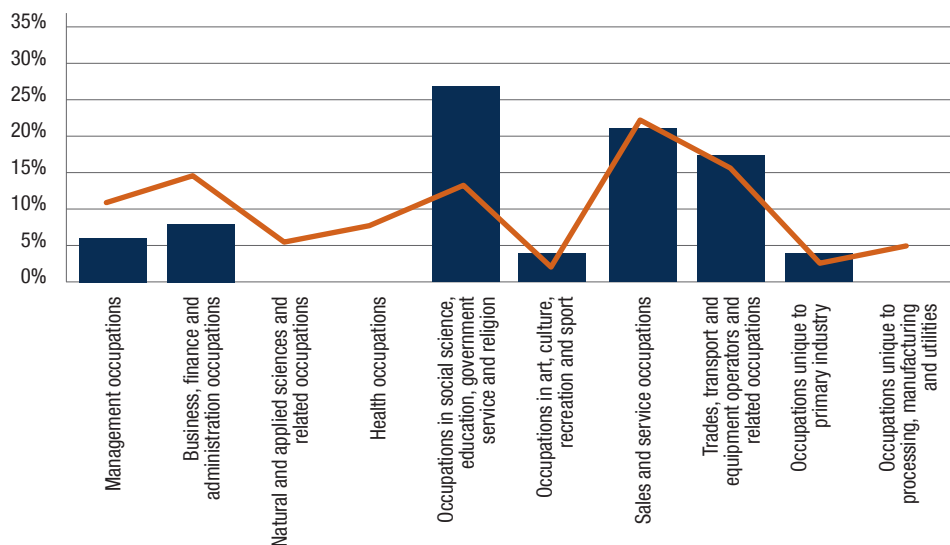
Utilities



LABOUR FORCE BY OCCUPATION

Percentage of labour force – 2016

■ SHAMATTAWA FIRST NATION
■ MANITOBA



FOOTNOTES:

1. DATA SOURCE (UNLESS NOTED OTHERWISE) STATISTICS CANADA, CENSUS OF POPULATION, 2016 CATALOGUE NO. 98-316-X2016001
2. DATA SOURCE FOR POPULATION AND INCOME: STATISTICS CANADA, CENSUS OF POPULATION, 2016 CATALOGUE NO. 98-316-X2016001; 2011 NHD, CATALOGUE NO. 99-004-XWE; 2006 COMMUNITY PROFILES; 2001 COMMUNITY PROFILES AND 1996 PROFILE OF CENSUS DIVISIONS AND SUBDIVISIONS.
3. DATA SOURCE FOR LABOUR: STATISTICS CANADA, CENSUS OF POPULATION, 2016 CATALOGUE NO. 98-316-X2016001; 2006 COMMUNITY PROFILES.
4. DATA ROUNDING WILL IMPACT TOTALS AND PERCENTAGES, MOST NOTABLY IN SMALLER COMMUNITIES.

COMMUTING FLOW

# OF WORKERS	RESIDENCE	PLACE OF WORK
150	Shamattawa FN	Shamattawa FN

LABOUR FORCE BY INDUSTRY

INDUSTRY	PERSONS IN LABOUR FORCE IN 2016	CHANGE IN LABOUR FORCE 2006-2016
Educational services	55	15
Public administration	50	-15
Healthcare and social assistance	45	5
Construction	25	15
Retail trade	15	0
Transportation and warehousing	15	15
Utilities	10	10
Administrative and support, waste management	10	0
Agriculture, forestry, fishing and hunting	0	-10
Mining and oil and gas extraction	0	0
Manufacturing	0	0
Wholesale trade	0	0
Information and cultural industries	0	0
Finance and insurance	0	0
Real estate and rental and leasing	0	0
Professional, scientific and technical	0	0
Management of companies	0	0
Arts, entertainment and recreation	0	0
Accommodation and food services	0	0
Other services (except public administration)	0	0

BUSINESS HIGHLIGHTS (Division No. 23)

BUSINESS TYPE	NUMBER OF BUSINESSES	NUMBER OF JOBS
Local public administration	13	500+
Educational services	3	150+
Traveller accommodations	13	150+
Grocery and convenience stores	13	150+
Community health centres	3	100+
Air transportation	2	100+
Lessors of residential and social housing	10	29-49
Civic and social organizations	9	26-41
Consulting services, research and development	4	23-49
Passenger rail transportation	1	20-49
General hospital	1	20-49
Specialty trade contractors	7	15-22
Petroleum products merchant wholesalers	2	11-23
Scenic and sightseeing transportation	2	11-19
Marine cargo hauling	2	11-19
Gift, novelty and souvenir stores	1	10-19
Waste treatment and disposal	1	10-19
Pharmacies and drug stores	2	10-18

Footnote:

1. This list of businesses are located in Census Division No. 23 and have a corporate income tax account, payroll deduction account, GST account, report business income on personal income tax, or are a charity.
2. Data source: December 2019 Business Location Counts by CSD (Manitoba)

TOTAL NUMBER OF JOBS (Division No. 23)

Over 1,500

TOTAL NUMBER OF BUSINESSES (Division No. 23)

147



Business Opportunities:

Shamattawa First Nation

Contact: Chief Eric Redhead

Phone: (204) 565-2340

Fax: (204) 565-2720

INFRASTRUCTURE

TELECOMMUNICATIONS

Telephone (no cell service)
Satellite Internet
and Cable TV



Carriers: Bell MTS, Xplornet,
Broadband Communications North

AIRPORTS

Shamattawa Airport (ZTM)
Phone: (204) 565-2276

Carriers: Perimeter Aviation



HIGHWAYS

Winter road access to Gillam

Winter Road map:
<https://www.gov.mb.ca/mit/winter/maps.html>



FREIGHT CARRIERS

Gardewine North <http://www.gardewine.com/>



UTILITIES

ELECTRICITY

Manitoba Hydro



WATER/WASTEWATER

Water and wastewater system and treatment facilities.



LOCAL ATTRACTIONS AND EVENTS

Treaty Days

School Sports Day

Playground

School Gymnasium

Outdoor Skating Rink

Hunting, Fishing

Kayaking, Boating

ADDITIONAL COMMUNITY CONTACTS

Kisemattawa
Kiskinwahamekew Kamik
School

(204) 565-2022

Shamattawa Education
Authority

(204) 565-2320

Shamattawa Health
Services

(204) 565-2283

Travel Manitoba Northern
Travel Guide 2019

<https://www.travelmanitoba.com/manitoba-north/things-to-do/northern-travel-guide/>

COMMUNITY CONTACT

Shamattawa First Nation Chief and Council
Cheif Eric Redhead
P.O. Box 210
Shamattawa, MB R0B 1K0

Phone: (204) 565-2340

Fax: (204) 565-2720



LOOK NORTH CONTACT

Contact your local Look North office for more detailed information about statistics or business data for your community. Your local contact is:

Shannon Goulet
Look North Economic Development Advisor
Box 10548
Opaskwayak, MB R0B 2J0
Phone: (204) 627-8139 or (204) 620-0233
Email: sgoulet@cedf.mb.ca