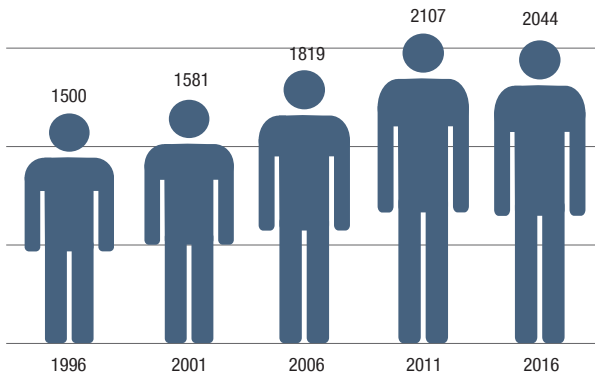


TATASKWEYAK

Tataskweyak Cree Nation (Split Lake) is located on Provincial Road 280, along the Nelson River system in the community of Split Lake. Tataskweyak is a growing community and is a regional centre for University College of the North.

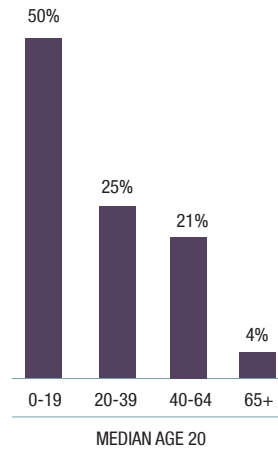
POPULATION CHANGE

Since 1996, population has increased by 544 people
2016 Median Age = 20



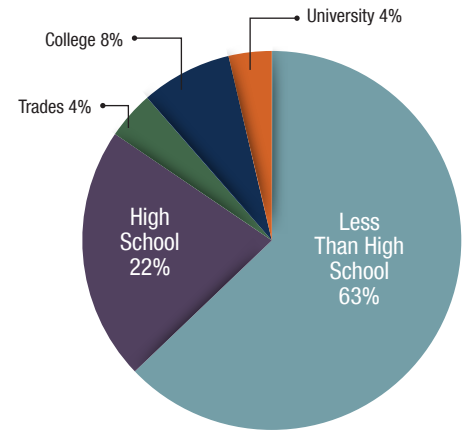
POPULATION BY AGE

2016 total population



EDUCATIONAL ATTAINMENT

2016 total population 15 year and over - 1225

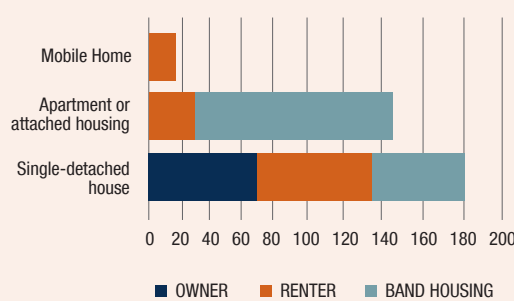


FAMILIES IN PRIVATE HOUSEHOLDS **450**

AVERAGE HOUSEHOLD SIZE **5.8**

NUMBER OF PRIVATE HOUSEHOLDS **355**

HOUSING TYPE IN 2016



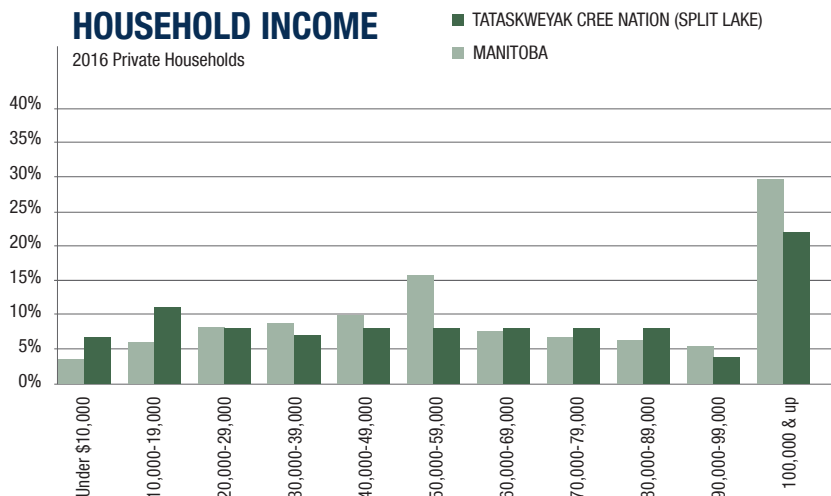
MEDIAN HOUSEHOLD INCOME

2016 ➔ **\$61,600**
2011 ➔ **\$35,965**
2006 ➔ **n/a**
2001 ➔ **\$34,086**
1996 ➔ **\$30,119**

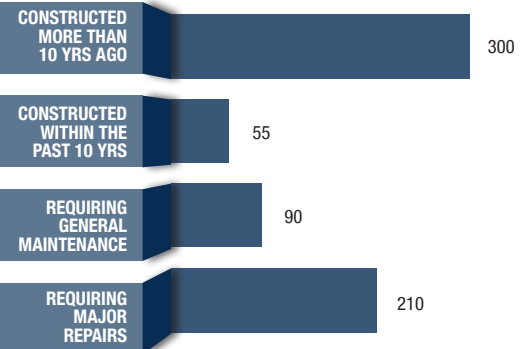


HOUSEHOLD INCOME

2016 Private Households



2016 PRIVATE DWELLING CHARACTERISTICS



INDUSTRY HIGHLIGHTS

TOP 5 LARGEST INDUSTRIES

Construction

Healthcare

Education

Public administration

Retail

GROWING INDUSTRIES

(GROWTH OF OVER 10 JOBS FROM 2006-2016)

Construction

Utilities

Accommodation and food services

Arts, entertainment and recreation

Retail

Mining

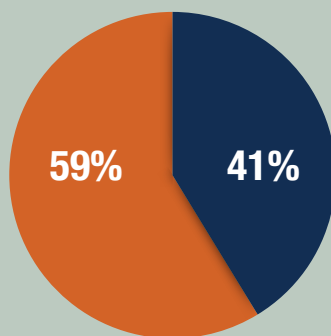
Real estate

Professional, scientific and technical

Other services

EMPLOYMENT

635 People in the Labour Force in 2016
Population 15 years and older



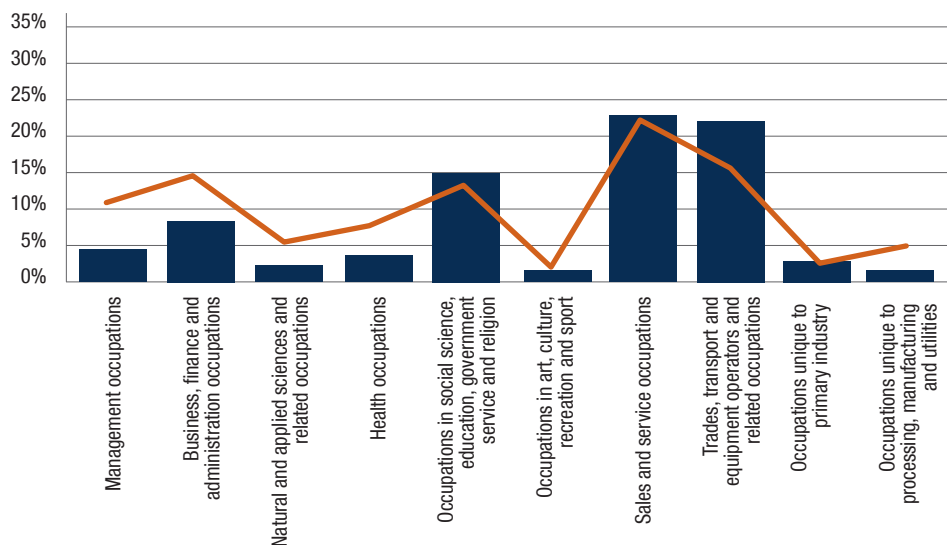
Employed Unemployed



LABOUR FORCE BY OCCUPATION

Percentage of labour force – 2016

TATASKWEYAK CREE NATION (SPLIT LAKE)
MANITOBA



FOOTNOTES:

1. DATA SOURCE (UNLESS NOTED OTHERWISE) STATISTICS CANADA, CENSUS OF POPULATION, 2016 CATALOGUE NO. 98-316-X2016001
2. DATA SOURCE FOR POPULATION AND INCOME: STATISTICS CANADA, CENSUS OF POPULATION, 2016 CATALOGUE NO. 98-316-X2016001; 2011 NHD, CATALOGUE NO. 99-004-XWE; 2006 COMMUNITY PROFILES; 2001 COMMUNITY PROFILES AND 1996 PROFILE OF CENSUS DIVISIONS AND SUBDIVISIONS.
3. DATA SOURCE FOR LABOUR: STATISTICS CANADA, CENSUS OF POPULATION, 2016 CATALOGUE NO. 98-316-X2016001; 2006 COMMUNITY PROFILES.
4. DATA ROUNDING WILL IMPACT TOTALS AND PERCENTAGES, MOST NOTABLY IN SMALLER COMMUNITIES.

COMMUTING FLOW

# OF WORKERS	RESIDENCE	PLACE OF WORK
260	Tataskweyak CN	Tataskweyak CN
45	Tataskweyak CN	Unorganized*
35	Thompson	Tataskweyak CN

*DIVISION NO. 23, UNORGANIZED

LABOUR FORCE BY INDUSTRY

INDUSTRY	PERSONS IN LABOUR FORCE IN 2016	CHANGE IN LABOUR FORCE 2006-2016
Construction	150	85
Healthcare and social assistance	85	5
Educational services	70	5
Public administration	65	-20
Retail trade	40	10
Utilities	35	25
Accommodation and food services	30	20
Administrative and support, waste management	20	-5
Arts, entertainment and recreation	15	15
Mining and oil and gas extraction	10	10
Real estate and rental and leasing	10	10
Professional, scientific and technical	10	10
Other services (except public administration)	10	10
Agriculture, forestry, fishing and hunting	0	-10
Manufacturing	0	0
Wholesale trade	0	0
Transportation and warehousing	0	-10
Information and cultural industries	0	-10
Finance and insurance	0	0
Management of companies	0	0

BUSINESS HIGHLIGHTS

BUSINESS TYPE	NUMBER OF BUSINESSES	NUMBER OF JOBS
Aboriginal public administration	1	20-49
Grocery stores	1	20-49
Restaurants	1	5-9
Highway, street and bridge construction	1	1-4
Taxi service	1	1

Footnote:

1. This list of businesses are located in Tataskweyak Cree Nation and have a corporate income tax account, payroll deduction account, GST account, report business income on personal income tax, or are a charity.

2. Data source: December 2019 Business Location Counts by CSD (Manitoba)

TOTAL NUMBER OF JOBS

Over 75

TOTAL NUMBER OF BUSINESSES

7



Business Opportunities:

Tataskweyak Cree Nation

Contact: Keith Burak, Economic Development Advisor

(204) 679-2705

Contact: Band Office

(204) 342-2045

INFRASTRUCTURE

TELECOMMUNICATIONS

Telephone
Satellite Internet and Cable TV

Carriers: Bell MTS,
Broadband Communications
North (BCN)



AIRPORTS

Nearest airport is Thompson (YTH)



HIGHWAYS

280 - B1

Winter Road map:
<https://www.gov.mb.ca/mit/winter/maps.html>



RAILWAYS / FREIGHT CARRIERS

Hudson Bay Railway via winter road to Ilford <http://arcticgateway.com/the-gateway/#railway>
Gardewine North <http://www.gardewine.com/>



UTILITIES

ELECTRICITY

Manitoba Hydro



WATER/WASTEWATER

Water treatment plant treats water from Split Lake.
Bottled water.
Lagoon and wastewater system.



LOCAL ATTRACTIONS AND EVENTS

Annual Fishing Derby

Winter Festival

Summer Festival

School Gym

Arena

ADDITIONAL COMMUNITY CONTACTS

Kistepinanik Hotel	(204) 342-2620
Troy Lake Campground	Located along Hwy # 280
Elderly Persons Home	(204) 342-2662
Chief Sam Cook Mahmuwee Education Centre	(204) 342-2134
Tataskweyak Education Authority	(204) 342-2148
University College of the North	(204) 342-2621
Travel Manitoba Northern Travel Guide 2019	https://www.travelmanitoba.com/manitoba-north/things-to-do/northern-travel-guide/

COMMUNITY CONTACT

Tataskweyak Cree Nation
Keith Burak, Economic Development Advisor
P.O. Box 250
Split Lake, MB R0B 1P0

Phone: (204) 679-2705
Band Office Phone: (204) 342-2045



LOOK NORTH CONTACT

Contact your local Look North office for more detailed information about statistics or business data for your community. Your local contact is:

Kurt Thibault
Look North
15 Moak Crescent
Thompson, MB R8N 2B8
Phone: (204) 778-4138 ext. 252
Email: kthibault@cedf.mb.ca